+NOTICE!!

These documents have been scanned!

Do not place un-scanned documents beneath this notice!

Do not remove this notice from this file!

GPO Jacket No. 560-102
Print Order 61549
Rise Business Services, LLC
Job=AZ15 9/17/2019

Box Number= AZ15256

Claim Begin-End: AMC058399-AMC058792

1 **Initial Receipt**

AZ15256-2 AMC058298-AMC060025

Form 1370–20
(November 1967)

BUREAU OF LAND MANAGEMENT

No. 947551

8-30-79 DATE

PARENT SERIAL NUMBER

ASSIGNMENT SERIAL NUMBER

A MC

Mining Claim Location Notices (394 Claims) SUBJECT

APPLICANT:

Wyoming Mineral Corporation
3900 South Wadsworth Blvd.
Lakewood, CO 80235

REMITTER IF DIFFERENT THAN APPLICANT:

Indexed A MC 58399 thru A MC 58792

56396

PURPOSE	FUND SYMBOL	AMOUNT	
FILING FEE EARNED	140850	1970.	00
ADVANCE FILING FEE AND/OR RENTAL	14X6800		

	ACRES	COUNTY	OLD LEASE	NEW LEASE
NEW LEASE			EFFECTIVE DATE	

	FUND SYMBOL	COUNTY	AMOUNT
APPLY: FILING FEE	140850		
RENTAL			
REFUND			
RETAIN IN UNEARNED ACCOUNT			
TOTAL			

ASSIGNMENT: COMPLETE AREA ☐

PORTION OF AREA: ASSIGNED AREA

RETAINED AREA

OF INTEREST BUT NOT OF SPECIFIC AREA: ☐

BOND FILED ☐

NO BOND FILED ☐

REMARKS

BY DATE

DO NOT ACCEPT THIS COPY AS A RECEIPT

ACCOUNTING ADVICE COPY

A MC 58399 thru 58792

UNITED STATES
DEPARTMENT OF THE INTERIOR
BUREAU OF LAND MANAGEMENT

Form 1370–20
(November 1967)

No. 947551

8-30-79 DATE

PARENT SERIAL NUMBER

ASSIGNMENT SERIAL NUMBER

Mining Claim Location Notices (394 Claims) SUBJECT

APPLICANT:

Wyoming Mineral Corporation
3900 South Wadsworth Blvd.
Lakewood, CO 80235

REMITTER IF DIFFERENT THAN APPLICANT:

Indexed A MC 58399 thru A MC 58792

PURPOSE	FUND SYMBOL	AMOUNT
FILING FEE EARNED	140850	1970. 00
ADVANCE FILING FEE AND/OR RENTAL	14X6800	

	ACRES	COUNTY	OLD LEASE	NEW LEASE
NEW LEASE				

EFFECTIVE DATE

	FUND SYMBOL	COUNTY	AMOUNT
APPLY: FILING FEE	140850		
RENTAL			
REFUND			
RETAIN IN UNEARNED ACCOUNT			
TOTAL			

ASSIGNMENT: COMPLETE AREA ☐

PORTION OF AREA: ASSIGNED AREA

RETAINED AREA

OF INTEREST BUT NOT OF SPECIFIC AREA: ☐

BOND FILED ☐

NO BOND FILED ☐

REMARKS

BY DATE

DO NOT ACCEPT THIS COPY AS A RECEIPT

CASE FOLDER COPY

NOTICE!!

These documents have been scanned!

Do not place un-scanned documents beneath this notice!

Do not remove this notice from this file!

GPO Jacket No. 560-102
Print Order 61549
Rise Business Services, LLC
Job=AZ15 9/17/2019

Box Number= AZ15256

Claim Begin-End: AMC058399-AMC058792

2 **Correspondence**

AZ15256-2 AMC058298-AMC060025

NO DOCUMENTS FOUND

NO DOCUMENTS FOUND
NO DOCUMENTS FOUND

NOTICE!!

These documents have been scanned!

Do not place un-scanned documents beneath this notice!

Do not remove this notice from this file!

GPO Jacket No. 560-102
Print Order 61549
Rise Business Services, LLC
Job=AZ15 9/17/2019

Box Number= AZ15256

Claim Begin-End: AMC058399-AMC058792

3 Transfers

AZ15256-2 AMC058298-AMC060025

NO DOCUMENTS FOUND

NO DOCUMENTS FOUND
NO DOCUMENTS FOUND

NOTICE!!

These documents have been scanned!

Do not place un-scanned documents beneath this notice!

Do not remove this notice from this file!

GPO Jacket No. 560-102
Print Order 61549
Rise Business Services, LLC
Job=AZ15 9/17/2019

Box Number= AZ15256

Claim Begin-End: AMC058399-AMC058792

4 Annual Filings

AZ15256-2 AMC058298-AMC060025

NO DOCUMENTS FOUND

NO DOCUMENTS FOUND
NO DOCUMENTS FOUND

NOTICE!!

These documents have been scanned!

Do not place un-scanned documents beneath this notice!

Do not remove this notice from this file!

GPO Jacket No. 560-102
Print Order 61549
Rise Business Services, LLC
Job=AZ15 9/17/2019

Box Number= AZ15256

Claim Begin-End: AMC058399-AMC058792

5 **Miscellaneous**

AZ15256-2 AMC058298-AMC060025

NO DOCUMENTS FOUND

NO DOCUMENTS FOUND
NO DOCUMENTS FOUND

NOTICE!!

These documents have been scanned!

Do not place un-scanned documents beneath this notice!

Do not remove this notice from this file!

GPO Jacket No. 560-102
Print Order 61549
Rise Business Services, LLC
Job=AZ15 9/17/2019

Box Number= AZ15256

Claim Begin-End: AMC058399-AMC058792

6 **Location Notices-Amendments and Supporting Documents**

AZ15256-2 AMC058298-AMC060025

DOCKET 81 PAGE 446

MC 58399

AMENDED

Notice of Mining Location

LODE CLAIM

TO ALL WHOM IT MAY CONCERN:

This Mining Claim, the name of which is the FALLS NO. 1. Mining Claim, situate on lands belonging to the United States of America, and in which there are valuable mineral deposits, was entered upon and located for the purpose of exploration and purchase by Reynolds Falls Asbestos Inc.

(Locator must insert either "a citizen of the United States" or "who has declared his intention of becoming a citizen of the United States.")

the undersigned, on the ..... day of ....., 19.....

The length of this claim is 1500 feet, and We claim 100 feet, in a Southeasterly direction and 1400 feet in a Northwesterly direction from the center of the discovery shaft, at which this notice is posted, lengthwise of the claim, together with 300 feet in width of the surface grounds, on each side of the center of said claim. The general course of the lode deposit and premises is from the Southeast to the Northwest.

The claim is situated and located in the ..... Mining District, in Gila County, in the State of Arizona, about ..... in a ..... direction from .....

The surface boundaries of the claim are marked upon the ground as follows: Beginning at Monument The Southeast end center of the FALLS NO. 1. is identical with the Northwest end center of the FALLS NO. 2 unpatented mining claim. at a point in a Southeasterly direction 100 feet from the discovery shaft (at which this notice is posted), being in the center of the Southeast end line of said claim; thence Southwesterly 300 feet to a Monument, being the Southeast corner of said claim; thence Northwesterly 1500 feet to a Monument, being at the Southwest corner of said claim; thence Northeasterly 300 feet to a Monument at the center of the Northwest end of said claim; thence Northeasterly 300 feet to a Monument being at the Northwest corner of said claim; thence Southeasterly 1500 feet to a Monument at the Northeast corner of said claim; thence Southwesterly 300 feet to the place of beginning.

All done under the provisions of the laws of the United States, and the State of Arizona.

This is an amended Location Notice of the FALLS NO. 1. Mining Claim, located by [redacted], James Nash on the 1st day of July, 1925, and recorded in Book 39 of Record of Mines, at page 81, in the office of the County Recorder of the aforesaid County of ..... to which reference is hereby made, and this amended Location Notice is made and posted to correct errors in the description in the said original Location Notice .....

Dated and posted on the grounds this 4th day of November, 19 57

REYNOLDS FALLS ASBESTOS, INC.

By [signature]

STATE OF ARIZONA, County of Gila, ss:

I do hereby certify that the within instrument was filed and recorded at request of Reynolds Falls Asbestos, Inc.

Date Nov. 5th, 1957 Time 9:00 A. M., Docket 81 Official Records Page 446 Records of Gila County, Arizona.

WITNESS my hand and official seal the day and year first above written.

JOSEPH KINSMAN, County Recorder.

AZ-C2

227867

A MC 58399

77179

Notice of Mining Location

LODE CLAIM

TO ALL WHOM IT MAY CONCERN:

This Mining Claim the name of which is the Falls #1 Mining Claim, situate on lands belonging to the United States of America, and in which there are valuable mineral deposits, was entered upon and located for the purpose of exploration and purchase by James Nash, Citizen of the U.S. of America

(Locator must insert either "a citizen of the United States," or who has declared his intention to become a citizen of the United States)

the undersigned on the First day of July, 1925.

The length of this claim is 1500 feet and I claim 1495 feet in a South Westerly direction and 5 feet in a North Easterly direction from the center of the discovery shaft, at which this notice is posted, lengthwise of the claim, together with 300 feet in width of the surface grounds, on each side of the center of said Claim. The general course of the lode deposit and premises is from the Southerly to the Northerly

The claim is situated and located in the Flourine Mining District, in Gila County, in the State of Arizona, about four miles in a Easterly direction from Main Highway Where Reynolds Creek Rangers Station situated

The surface boundaries of the claim are marked upon the ground as follows: Beginning at stone monument

at a point in a North Easterly direction 5 feet from the discovery shaft (at which this notice is posted, being in the center of the North Easterly end line of said claim; thence 300 feet to a monument being the Northerly corner of said claim; thence 1500 feet to a monument, being at the Westerly corner of said claim: thence 300 feet to a monument at the center of the South Westerly end of said claim; thence 300 feet to a monument, being at the Southerly corner of said claim; thence 1500 feet to a monument at tthe Easterly corner of said claim; thence 300 feet to the place of beginning.

Dated and posted on the grounds this First day of July, 1925

James Nash

Filed and recorded at the request of James Nash

on the 20th day of October A. D. 1925 at [illegible]

RECEIVED
BLM AZ STATE OFFICE
AUG 10 10 09 AM '70
PHOENIX, ARIZONA

A 58399

SUPPLEMENTAL INFORMATION

CLAIM NAME & NO.	DATE OF LOC.	DESCRIPTION
Falls No. 1	7/1/25	T. 6 N., R. 14 E., Sec. 20: SE 1/4 and Sec. 21: SW 1/4 G. & S.R.M., Gila County, Arizona

OWNER(S): WYOMING MINERAL CORPORATION
3900 South Wadsworth Blvd.
Lakewood, Colorado 80235
Attn: Manager, Land Dept.

Clarence W. Via
1769 S. 14th St.
Mesa, Az 85208

RECEIVED
BUREAU OF LAND MANAGEMENT
PHOENIX, ARIZONA
AUG 30 10 00 AM '79

AMENDED

Notice of Mining Location

LODE CLAIM

TO ALL WHOM IT MAY CONCERN:

This Mining Claim, the name of which is the FALLS N.O. 2, Mining Claim, situate on lands belonging to the United States of America, and in which there are valuable mineral deposits, was entered upon and located for the purpose of exploration and purchase by REYNOLDS FALLS ASBESTOS, INC

(Locator must insert either "a citizen of the United States" or "who has declared his intention of becoming a citizen of the United States.")

the undersigned, on the ..... day of ....., 19.....

The length of this claim is 1500 feet, and We claim 100 feet, in a Northwesterly direction and 1400 feet in a Southeasterly direction from the center of the discovery shaft, at which this notice is posted, lengthwise of the claim, together with 300 feet in width of the surface grounds, on each side of the center of said claim. The general course of the lode deposit and premises is from the Northwest to the Southeast

The claim is situated and located in the ..... Mining District, in Gila County, in the State of Arizona, about ..... in a ..... direction from .....

The surface boundaries of the claim are marked upon the ground as follows: Beginning at Monument

The Northeast end center of the FALLS NO. 2 is identical with the Southeast end center of the FALLS NO. 1, unpatented mining claim.

at a point in a Northwesterly direction 100 feet from the discovery shaft (at which this notice is posted), being in the center of the Northwest end line of said claim; thence Northeasterly 300 feet to a Monument, being the Northwest corner of said claim; thence Southeasterly 1500 feet to a Monument, being at the Northeast corner of said claim; thence Southwesterly 300 feet to a Monument at the center of the Southeast end of said claim; thence Southwesterly 300 feet to a Monument being at the Southeast corner of said claim; thence Northwesterly 1500 feet to a Monument at the Soutwest corner of said claim; thence Northeasterly 300 feet to the place of beginning.

All done under the provisions of the laws of the United States, and the State of Arizona.

This is an amended Location Notice of the FALLS NO. 2 Mining Claim, located by James Nash on the 1st day of July, 19 25, and recorded in Book 39 of Record of Mines, at page 82, in the office of the County Recorder of the aforesaid County of ..... to which reference is hereby made, and this amended Location Notice is made and posted to correct errors in the description in the said original Location Notice .....

Dated and posted on the grounds this 4th day of Nov., 19 57

REYNOLDS FALLS ASBESTOS, INC.

By Malcolm Stockman

STATE OF ARIZONA, County of Gila, ss:
I do hereby certify that the within instrument was filed and recorded at request of Reynolds Falls Asbestos, Inc.
Date Nov. 5th, 1957 Time 9:00 A. M., Docket 81 Official Records Page 447
Records of Gila County, Arizona.

AZ-C2

WITNESS my hand and official seal the day and year first above written.

JOSEPH KINSMAN, County Recorder.

227868

AZ-C17

A MC 58400

77180

Notice of Mining Location

LODE CLAIM

TO ALL WHOM IT MAY CONCERN:

This Mining Claim the name of which is the Falls #2. Mining Claim, situate on lands belonging to the United States of America, and in which there are valuable mineral deposits, was entered upon and located for the purpose of exploration and purchase by James Nash Citizen of the U.S. of America (Locator must insert either "a citizen of the United States," or who has declared his intention to become a citizen of the United States) the undersigned on the First day of July, 1925

The length of this claim is 1500 feet and I claim 1495 feet in a North Easterly direction and 5 feet in a South Westerly direction from the center of the discovery shaft, at which this notice is posted, lengthwise of the claim, together with 300 feet in width of the surface grounds, on each side of the center of said Claim. The general course of the lode deposit and premises is from the Southerly to the Northerly

The claim is situated and located in the Flourine Mining District, in Gila County, in the State of Arizona, about Four miles in a Easterly direction from Main Highway where Reynolds Creek Rangers Station situated

The surface boundaries of the claim are marked upon the ground as follows: Beginning at Stone monument at a point in a South Westerly direction 5 feet from the discovery shaft (at which this notice is posted, being in the center of the South Westerly end line of said claim; thence 300 feet to a monument being the Southerly corner of said claim; thence 1500 feet to a monument, being at the Westerly corner of said claim: thence 300 feet to a monument at the center of the North Easterly end of said claim; thence 300 feet to a monument, being at the Northerly corner of said claim; thence 1500 feet to a Monument at tthe Westerly corner of said claim; thence 300 feet to the place of beginning.

Dated and posted on the grounds this First day of July, 1925

James Nash

Filed and recorded at the request of James Nash on the 20th day of October, A. D. 1925, at 45 minutes past 9 o'clock A.M

E.T. Stewart

MAP FILED IN A MC

A MC 58399

RECEIVED B.L.M. AZ STATE OFFICE AUG 30 10 00 AM '29 PHOENIX, ARIZONA

A 58400

SUPPLEMENTAL INFORMATION

CLAIM NAME & NO.	DATE OF LOC.	DESCRIPTION
Falls No. 2	7/1/25	T. 6 N., R. 14 E., Sec. 21: SW 1/4 and Sec. 28: NW 1/4 G. & S.R.M., Gila County, Arizona

OWNER(S): WYOMING MINERAL CORPORATION
3900 South Wadsworth Blvd.
Lakewood, Colorado 80235
Attn: Manager, Land Dept.

RECEIVED
BLM PHOENIX OFFICE
AUG 30 10 00 AM '79
PHOENIX, ARIZONA

Clarence W. Via
1769 S. 74th St.
Mesa AZ 85208

DOCKET 81 PAGE 448

AMENDED

Notice of Mining Location

LODE CLAIM

TO ALL WHOM IT MAY CONCERN:

This Mining Claim, the name of which is the FALLS NO. 3, Mining Claim, situate on lands belonging to the United States of America, and in which there are valuable mineral deposits, was entered upon and located for the purpose of exploration and purchase by REYNOLDS FALLS ASBESTOS, INC.

(Locator must insert either "a citizen of the United States" or "who has declared his intention of becoming a citizen of the United States.")

the undersigned, on the ..... day of ....., 19.....

The length of this claim is 1500 feet, and ..We.. claim 100 feet, in a Southeasterly direction and 1400 feet in a Northwesterly direction from the center of the discovery shaft, at which this notice is posted, lengthwise of the claim, together with 300 feet in width of the surface grounds, on each side of the center of said claim. The general course of the lode deposit and premises is from the Southeast to the Northwest.

The claim is situated and located in the ..... Mining District, in Gila County, in the State of Arizona, about ..... in a ..... direction from .....

The surface boundaries of the claim are marked upon the ground as follows: Beginning at Monument The Southeast end center of the FALLS NO. 3 is identical with the Northwest end center of the FALLS NO. 4 unpatented mining claim. at a point in a Southeasterly direction 100 feet from the discovery shaft (at which this notice is posted), being in the center of the Southeast end line of said claim; thence Southwesterly 300 feet to a Monument, being the Southeast corner of said claim; thence Northwesterly 1500 feet to a Monument, being at the Southwest corner of said claim; thence Northeasterly 300 feet to a Monument at the center of the Northwest end of said claim; thence Northeasterly 300 feet to a Monument being at the Northwest corner of said claim; thence Southeasterly 1500 feet to a Monument at the Northeast corner of said claim; thence Southwesterly 300 feet to the place of beginning.

All done under the provisions of the laws of the United States, and the State of Arizona.

This is an amended Location Notice of the FALLS NO. 3 Mining Claim, located by James Nash on the 1st day of July, 1925, and recorded in Book 39 of Record of Mines, at page 83, in the office of the County Recorder of the aforesaid County of ..... to which reference is hereby made, and this amended Location Notice is made and posted to correct errors in the description in the said original Location Notice .....

Dated and posted on the grounds this 4th day of Nov., 19 57

REYNOLDS FALLS ASBESTOS, INC.

By J. Melvin Stockman

STATE OF ARIZONA, County of Gila, ss:
I do hereby certify that the within instrument was filed and recorded at request of Reynolds Falls Asbestos, Inc.

Date Nov. 5th, 1957 Time 9:00 A. M. Docket 81 Official Records Page 448
Records of Gila County, Arizona.

WITNESS my hand and official seal the day and year first above written.

JOSEPH KINSMAN County Recorder.

227869

AZ-C2

RECEIVED
B.L.M. AZ STATE OFFICE
AUG 30 10 00 AM '79
PHOENIX, ARIZONA

A MC 58401

77181

Notice of Mining Location

LODE CLAIM

TO ALL WHOM IT MAY CONCERN:

This Mining Claim the name of which is the Falls #3 Mining Claim, situate on lands belonging to the United States of America, and in which there are valuable mineral deposits, was entered upon and located for the purpose of exploration and purchase by James Nash Citizen of the U.S. of America

(Locator must insert either "a citizen of the United States," or who has declared his intention to become a citizen of the United States)

the undersigned on the First day of July, 1925.

The length of this claim is 1500 feet and I claim 1450 feet in a South Westerly direction and 50 feet in a North Easterly direction from the center of the discovery shaft, at which this notice is posted, lengthwise of the claim, together with 300 feet in width of the surface grounds, on each side of the center of said Claim. The general course of the lode deposit and premises is from the Southerly to the Northerly

The claim is situated and located in the Flourine Mining District, in Gila County, in the State of Arizona, about four miles in a Easterly direction from Main Highway where Reynolds Creek Rangers Station situated

10-24

The surface boundaries of the claim are marked upon the ground as follows: Beginning at Stone monument at a point in a North Easterly direction 50 feet from the discovery shaft (at which this notice is posted, being in the center of the North Easterly end line of said claim; thence 300 feet to a monument being the Northerly corner of said claim; thence 1500 feet to a monument, being at the Westerly corner of said claim: thence 300 feet to a monument at the center of the South Westerly end of said claim; thence 300 feet to a monument, being at the Southerly corner of said claim; thence 1500 feet to a monument at tthe Easterly corner of said claim; thence 300 feet to the place of beginning.

Dated and posted on the grounds this First day of July, 1925

James Nash

Filed and recorded at the request of James Nash

on the 20th day of October, A. D. 1925, at 45 minutes past 9 o'clock A. M.

E.T. Stewart
County Recorder.

By M.L.Harrison
Deputy Recorder

RECEIVED
AUG 30 10 00 AM '79
BLM, AZ STATE OFFICE
PHOENIX, ARIZONA

MAP FILED IN A MC — A MC 58399

A MC 58401

SUPPLEMENTAL INFORMATION

CLAIM NAME & NO.	DATE OF LOC.	DESCRIPTION
Falls No. 3	7/1/25	T. 6 N., R. 14 E., Sec. 20: SE¼ and Sec. 21: SW¼ G. & S.R.M., Gila County, Arizona

OWNER(S): WYOMING MINERAL CORPORATION
3900 South Wadsworth Blvd.
Lakewood, Colorado 80235
Attn: Manager, Land Dept.

Clarence W. Via
1769 S. 74th St.
Mesa, AZ 85208

RECEIVED
BLM ARIZONA STATE OFFICE
AUG 30 10 00 AM '77
PHOENIX, ARIZONA

AMENDED

Notice of Mining Location

LODE CLAIM

TO ALL WHOM IT MAY CONCERN:

This Mining Claim, the name of which is the FALLS NO. 4 Mining Claim, situate on lands belonging to the United States of America, and in which there are valuable mineral deposits, was entered upon and located for the purpose of exploration and purchase by REYNOLDS FALLS ASBESTOS, INC.

(Locator must insert either "a citizen of the United States" or "who has declared his intention of becoming a citizen of the United States.")

the undersigned, on the ..... day of ....., 19.....

The length of this claim is 1500 feet, and We claim 15 feet, in a Northwesterly direction and 1485 feet in a Southeasterly direction from the center of the discovery shaft, at which this notice is posted, lengthwise of the claim, together with 300 feet in width of the surface grounds, on each side of the center of said claim. The general course of the lode deposit and premises is from the Northwest to the Southeast

The claim is situated and located in the ..... Mining District, in Gila County, in the State of Arizona, about ..... in a ..... direction from .....

The surface boundaries of the claim are marked upon the ground as follows: Beginning at Monument The Northwesterly end center of the FALLS NO. 4 is identical with the Southeasterly end center of the FALLS NO. 3 unpatented mining claim.

at a point in a Northwesterly direction 15 feet from the discovery shaft (at which this notice is posted), being in the center of the Northwest end line of said claim; thence Northeasterly feet to a Monument, being the Northwest corner of said claim; thence Southeasterly 1500 feet to a Monument, being at the Northeast corner of said claim; thence Southwesterly 300 feet to a Monument at the center of the Southeast end of said claim; thence Southwesterly 300 feet to a Monument being at the Southeast corner of said claim; thence Northwesterly 1500 feet to a Monument at the Southwest corner of said claim; thence Northeasterly 300 feet to the place of beginning.

All done under the provisions of the laws of the United States, and the State of Arizona.

This is an amended Location Notice of the FALLS NO. 4 Mining Claim, located by James Nash on the 1st day of July, 1925, and recorded in Book 39 of Record of Mines, at page 84, in the office of the County Recorder of the aforesaid County of ..... to which reference is hereby made, and this amended Location Notice is made and posted to correct errors in the description in the said original Location Notice .....

Dated and posted on the grounds this 4th day of Nov., 19 57

REYNOLDS FALLS ASBESTOS, INC.

By Melvin Stockman

STATE OF ARIZONA, County of Gila, ss:
I do hereby certify that the within instrument was filed and recorded at request of Reynolds Falls Asbestos, Inc.
Date Nov. 5th, 1957 Time 9:00 A. M., Docket 81 Official Records Page 449
Records of Gila County, Arizona.
WITNESS my hand and official seal the day and year first above written.
JOSEPH H. KINSMAN, County Recorder.

AZ-C17

AZ-C2

A MC 58402

77182

Notice of Mining Location

LODE CLAIM

TO ALL WHOM IT MAY CONCERN:

This Mining Claim the name of which is the Falls # 4. Mining Claim, situate on lands belonging to the United States of America, and in which there are valuable mineral deposits, was entered upon and located for the purpose of exploration and purchase by James Nash

Citizen of the U.S. of America

(Locator must insert either "a citizen of the United States," or who has declared his intention to become a citizen of the United States)

the undersigned on the First day of July, 1925

The length of this claim is 1500 feet and I claim 1425 feet in a North Easterly direction and 75 feet in a South Westerly direction from the center of the discovery shaft, at which this notice is posted, lengthwise of the claim, together with 300 feet in width of the surface grounds, on each side of the center of said Claim. The general course of the lode deposit and premises is from the Southerly to the Northerly

The claim is situated and located in the Flourine Mining District, in Gila County, in the State of Arizona, about four miles in a Easterly direction from Main Highway where Reynolds Creek Rangers Station situated

The surface boundaries of the claim are marked upon the ground as follows: Beginning at Stone monument

The surface boundaries of the claim are marked upon the ground as follows: Beginning at Stone monument

at a point in a South Westerly direction 75 feet from the discovery shaft (at which this notice is posted, being in the center of the South Westerly end line of said claim; thence 300 feet to a monument being the Southerly corner of said claim; thence 1500 feet to a monument, being at the Easterly corner of said claim: thence 300 feet to a monument at the center of the North Easterly end of said claim; thence 300 feet to a monument, being at the Northerly corner of said claim; thence 1500 feet to a monument at tthe Westerly corner of said claim; thence 300 feet to the place of beginning.

Dated and posted on the grounds this First day of July, 1925

James Nash

Filed and recorded at the request of James Nash

on the 20th day of October, A. D. 1925, at 45 minutes past 3 o'clock A.M.

E.T. Stewart

RECEIVED
B.L.M. AZ STATE OFFICE
AUG 30 10 00 AM '79
PHOENIX, ARIZONA

MAP FILED IN A MC A MC 58399

A MC 58402

SUPPLEMENTAL INFORMATION

CLAIM NAME & NO.	DATE OF LOC.	DESCRIPTION
Falls No. 4	7/1/25	T. 6 N., R. 14 E., Sec. 21: SW 1/4 G. & S.R.M., Gila County, Arizona

OWNER(S): WYOMING MINERAL CORPORATION
3900 South Wadsworth Blvd.
Lakewood, Colorado 80235
Attn: Manager, Land Dept.

B.L.M. RECEIVED
STATE OFFICE
AUG 30 10 00 AM '79
PHOENIX, ARIZONA

Clarence W. Via
1769 S. 74th St.
Mesa, AZ 85208

DOCKET 81 PAGE 450

A C 58403

AMENDED

Notice of Mining Location

LODE CLAIM

TO ALL WHOM IT MAY CONCERN:

This Mining Claim, the name of which is the FALLS NO. 5. Mining Claim, situate on lands belonging to the United States of America, and in which there are valuable mineral deposits, was entered upon and located for the purpose of exploration and purchase by REYNOLDS FALLS ASBESTOS, INC.

(Locator must insert either "a citizen of the United States" or "who has declared his intention of becoming a citizen of the United States.")

the undersigned, on the ..... day of ....., 19.....

The length of this claim is 1500 feet, and We claim 50 feet, in a Southeasterly direction and 1450 feet in a Northwesterly direction from the center of the discovery shaft, at which this notice is posted, lengthwise of the claim, together with 300 feet in width of the surface grounds, on each side of the center of said claim. The general course of the lode deposit and premises is from the Southeast to the Northwest

The claim is situated and located in the ..... Mining District, in Gila County, in the State of Arizona, about ..... in a ..... direction from .....

The surface boundaries of the claim are marked upon the ground as follows: Beginning at Monument

The Southeast end center of the FALLS NO. 5 is identical with the Northwest end center of the FALLS NO. 6. unpatented mining claim.

at a point in a Southeasterly direction 50 feet from the discovery shaft (at which this notice is posted), being in the center of the Southeast end line of said claim; thence Southwesterly 300 feet to a Monument, being the Southest corner of said claim; thence Northwesterly 1500 feet to a Monument, being at the Southwest corner of said claim; thence Notheasterly 300 feet to a Monument at the center of the Northwest end of said claim; thence Northeasterly 300 feet to a Monument being at the Northwest corner of said claim; thence Southeasterly 1500 feet to a Monument at the Northeast corner of said claim; thence Southwesterly 300 feet to the place of beginning.

All done under the provisions of the laws of the United States, and the State of Arizona.

This is an amended Location Notice of the FALLS NO. 5. Mining Claim, located by James Nash on the 1st day of July, 1925, and recorded in Book 39 of Record of Mines, at page 85, in the office of the County Recorder of the aforesaid County of ..... to which reference is hereby made, and this amended Location Notice is made and posted to correct errors in the description in the said original Location Notice

Dated and posted on the grounds this 4 day of Nov., 1957

REYNOLDS FALLS ASBESTOS, INC.

By Milton Stockman

STATE OF ARIZONA, County of Gila, ss:

I do hereby certify that the within instrument was filed and recorded at request of Reynolds Falls Asbestos, Inc.

Date Nov. 5th, 1957 Time 9:00 A. M. Docket 81 Official Records Page 450

Records of Gila County, Arizona.

WITNESS my hand and official seal the day and year first above written.

JOSEPH KINSMAN, County Recorder.

227871

By Joseph Kinsman Deputy.

RECEIVED
B.L.M. AZ STATE OFFICE
AUG 30 10 00 AM '79
PHOENIX, ARIZONA

A MC 58403

77183

Notice of Mining Location

LODE CLAIM

TO ALL WHOM IT MAY CONCERN:

This Mining Claim the name of which is the Falls #5. Mining Claim, situate on lands belonging to the United States of America, and in which there are valuable mineral deposits, was entered upon and located for the purpose of exploration and purchase by James Nash Citizen of the U.S. of America (Locator must insert either "a citizen of the United States," or who has declared his intention to become a citizen of the United States) the undersigned on the First day of July, 1925.

The length of this claim is 1500 feet and I claim 1300 feet in a South Westerly direction and 200 feet in a North Easterly direction from the center of the discovery shaft, at which this notice is posted, lengthwise of the claim, together with 300 feet in width of the surface grounds, on each side of the center of said Claim. The general course of the lode deposit and premises is from the Southerly to the Northerly

The claim is situated and located in the Flourine Mining District, in Gila County, in the State of Arizona, about Four miles in a Easterly direction from Main Highway where Reynolds Creek Rangers Station situated

The surface boundaries of the claim are marked upon the ground as follows: Beginning at Stone monument

The surface boundaries of the claim are marked upon the ground as follows: Beginning at Stone monument

at a point in a North Easterly direction 200 feet from the discovery shaft (at which this notice is posted, being in the center of the North Easterly end line of said claim; thence 300 feet to a being the Northerly corner of said claim; thence 1500 feet to a monument, being at the Westerly corner of said claim: thence 300 feet to a monument at the center of the South Westerly end of said claim; thence 300 feet to a monument, being at the Southerly corner of said claim; thence 1500 feet to a monument at tthe Easterly corner of said claim; thence 300 feet to the place of beginning.

Dated and posted on the grounds this First day of July, 1925

James Nash

Filed and recorded at the request of James Nash on the 20th day of October, A. D. 1925, at 45 minutes past 9 o'clock A.M.

E.T. Stewart
County Recorder

MAP FILED IN A MC A MC 58399

RECEIVED B.L.M. AZ STATE OFFICE AUG 30 10 00 AM '79 PHOENIX, ARIZONA

A MC 58403

SUPPLEMENTAL INFORMATION

CLAIM NAME & NO.	DATE OF LOC.	DESCRIPTION
Falls No. 5	7/1/25	T. 6 N., R. 14 E., Sec. 20: SE 1/4 and Sec. 21: SW 1/4 G. & S.R.M., Gila County, Arizona

OWNER(S): WYOMING MINERAL CORPORATION
3900 South Wadsworth Blvd.
Lakewood, Colorado 80235
Attn: Manager, Land Dept.

RECEIVED
BLM, AZ STATE OFFICE
AUG 30 10 00 AM '79
PHOENIX, ARIZONA

Clarence W. Via
1769 S. 74th St.
Mesa, AZ 85208

AMENDED

Notice of Mining Location

LODE CLAIM

TO ALL WHOM IT MAY CONCERN:

This Mining Claim, the name of which is the FALLS NO. 6. Mining Claim, situate on lands belonging to the United States of America, and in which there are valuable mineral deposits, was entered upon and located for the purpose of exploration and purchase by REYNOLDS FALLS ASBESTOS, INC.

(Locator must insert either "a citizen of the United States" or "who has declared his intention of becoming a citizen of the United States.")

the undersigned, on the ..... day of ....., 19.....

The length of this claim is 1500 feet, and No claim 75 feet, in a Northwesterly direction and 1425 feet in a Southeasterly direction from the center of the discovery shaft, at which this notice is posted, lengthwise of the claim, together with 300 feet in width of the surface grounds, on each side of the center of said claim. The general course of the lode deposit and premises is from the Northwest to the Southeast.

The claim is situated and located in the ..... Mining District, in Gila County, in the State of Arizona, about ..... in a ..... direction from .....

The surface boundaries of the claim are marked upon the ground as follows: Beginning at Monument

The Northwest End center of the FALLS NO. 6 is identical with the Southeast end center of the FALLS NO. 5. unpatented mining claim.

at a point in a Northwesterly direction 75 feet from the discovery shaft (at which this notice is posted), being in the center of the Northwest end line of said claim; thence Northeasterly 300 feet to a Monument, being the Northwest corner of said claim; thence Southeasterly 1500 feet to a Monument, being at the Northeast corner of said claim; thence Southwesterly 300 feet to a Monument at the center of the Southeast end of said claim; thence Southwesterly 300 feet to a Monument being at the Southeast corner of said claim; thence Northwesterly 1500 feet to a Monument at the Southwest corner of said claim; thence Northeasterly 300 feet to the place of beginning.

All done under the provisions of the laws of the United States, and the State of Arizona.

This is an amended Location Notice of the FALLS NO. 6. Mining Claim, located by James Nash on the 1st day of July, 1925, and recorded in Book 39 of Record of Mines, at page 86, in the office of the County Recorder of the aforesaid County of ..... to which reference is hereby made, and this amended Location Notice is made and posted to correct errors in the description in the said original Location Notice .....

Dated and posted on the grounds this 4th day of Nov., 1957

REYNOLDS FALLS ASBESTOS, INC.

By Melvin Stockman

STATE OF ARIZONA, County of Gila, ss:

I do hereby certify that the within instrument was filed and recorded at request of Reynolds Falls Asbestos, Inc.

Date Nov. 5th, 1957 Time 9:00 A. M. Docket 81 Official Records Page 451

Records of Gila County, Arizona.

WITNESS my hand and official seal the day and year first above written.

JOSEPH KINSMAN, County Recorder.

By Joseph Kinsman

227872

AZ-C17

AZ-C2

RECEIVED
B.L.M. AZ STATE OFFICE
AUG 30 10 00 AM '79
PHOENIX, ARIZONA

A MC 58404

77164

Notice of Mining Location

LODE CLAIM

TO ALL WHOM IT MAY CONCERN:

This Mining Claim the name of which is the Falls # 6 Mining Claim, situate on lands belonging to the United States of America, and in which there are valuable mineral deposits, was entered upon and located for the purpose of exploration and purchase by James Nash Citizen of the U.S. of America
(Locator must insert either "a citizen of the United States," or who has declared his intention to become a citizen of the United States)
the undersigned on the First day of July, 19 25.

The length of this claim is 1500 feet and I claim 1200 feet in a North Easterly direction and 300 feet in a South Westerly direction from the center of the discovery shaft, at which this notice is posted, lengthwise of the claim, together with 300 feet in width of the surface grounds, on each side of the center of said Claim. The general course of the lode deposit and premises is from the Southerly to the Northerly

The claim is situated and located in the Flourine Mining District, in Gila County, in the State of Arizona, about four miles in a Easterly direction from Main Highway where Reynolds Creek Rangers Station situated

The surface boundaries of the claim are marked upon the ground as follows: Beginning at Stone monument Stone monument

at a point in a North Easterly direction 300 feet from the discovery shaft (at which this notice is posted, being in the center of the North Easterly end line of said claim; thence 300 feet to a monument being the Southerly corner of said claim; thence 1500 feet to a monument, being at the Easterly corner of said claim: thence 300 feet to a monument at the center of the North Easterly end of said claim; thence 300 feet to a monument, being at the Northerly corner of said claim; thence 1500 feet to a monument at tthe Westerly corner of said claim; thence 300 feet to the place of beginning.

Dated and posted on the grounds this First day of July, 19 25.

James Nash

Filed and recorded at the request of James Nash
on the 20th day of October, A. D. 1925, at 45 minutes past 9 o'clock A. M.

RECEIVED
B.L.M. ARIZONA STATE OFFICE
AUG 30 10 00 AM '79
PHOENIX, ARIZONA

MAP FILED IN A MC
A MC 58399

A MC 58404

SUPPLEMENTAL INFORMATION

CLAIM NAME & NO.	DATE OF LOC.	DESCRIPTION
Falls No. 6	7/1/25	T. 6 N., R. 14 E., Sec. 21: SW¼ G. & S.R.M., Gila County, Arizona

OWNER(S): WYOMING MINERAL CORPORATION
3900 South Wadsworth Blvd.
Lakewood, Colorado 80235
Attn: Manager, Land Dept.

RECEIVED
BLM, AZ STATE OFFICE
AUG 30 10 00 AM '79
PHOENIX, ARIZONA

Clarence W. Via
1769 S. 74th St.
Mesa, AZ 85208

A MC 58405

77185

Notice of Mining Location

LODE CLAIM

TO ALL WHOM IT MAY CONCERN:

This Mining Claim the name of which is the Falls #7. Mining Claim, situate on lands belonging to the United States of America, and in which there are valuable mineral deposits, was entered upon and located for the purpose of exploration and purchase by James Nash

Citizen of the U.S. of America
(Locator must insert either "a citizen of the United States," or who has declared his intention to become a citizen of the United States)

the undersigned on the First day of July, 1925

The length of this claim is 1500 feet and I claim 1000 feet in a South Westerly direction and 500 feet in a North Easterly direction from the center of the discovery shaft, at which this notice is posted, lengthwise of the claim, together with 300 feet in width of the surface grounds, on each side of the center of said Claim. The general course of the lode deposit and premises is from the Southerly to the Northerly

The claim is situated and located in the Flourine Mining District, in Gila -County, in the State of Arizona, about four miles in a Easterly direction from Main Highway where Reynolds Creek Rangers Station situated

The surface boundaries of the claim are marked upon the ground as follows: Beginning at Stone monument

at a point in a North Easterly direction 500 feet from the discovery shaft (at which this notice is posted, being in the center of the North Easterly end line of said claim; thence 300 feet to a monument being the Northerly corner of said claim; thence 1500 feet to a monument, being at the Westerly corner of said claim: thence 300 feet to a monument at the center of the South Westerly end of said claim; thence 300 feet to a monument, being at the Southerly corner of said claim; thence 1500 feet to a monument at tthe Easterly corner of said claim; thence 300 feet to the place of beginning.

Dated and posted on the grounds this First day of July, 1925

James Nash

Filed and recorded at the request of James Nash

on the 20th day of October, A. D. 1925, at 45 minutes past 9 o'clock A. M.

E.T. Stewart

RECEIVED
B.L.M. AZ STATE OFFICE
AUG 30 10 00 AM '79
PHOENIX, ARIZONA

MAP FILED IN A MC MC 58399

AZ. C17 20.66 acres

C17

A MC 58405

SUPPLEMENTAL INFORMATION

CLAIM NAME & NO.	DATE OF LOC.	DESCRIPTION
Falls No. 7	7/1/25	T. 6 N., R. 14 E., Sec. 20: NE 1/4 & SE 1/4 and Sec. 21: NW 1/4 & SW 1/4 G. & S.R.M., Gila County, Arizona

OWNER(S): WYOMING MINERAL CORPORATION
3900 South Wadsworth Blvd.
Lakewood, Colorado 80235
Attn: Manager, Land Dept.

Clarence W. Via
1769 S. 74th St
Mesa, Az
85208

A MC 58406

77186

Notice of Mining Location

LODE CLAIM

TO ALL WHOM IT MAY CONCERN:

This Mining Claim the name of which is the Falls #8 Mining Claim, situate on lands belonging to the United States of America, and in which there are valuable mineral deposits, was entered upon and located for the purpose of exploration and purchase by James Nash

Citizen of the U.S. of America
(Locator must insert either "a citizen of the United States," or who has declared his intention to become a citizen of the United States)

the undersigned on the First day of July, 1925

The length of this claim is 1500 feet and I claim 300 feet in a Easterly direction and 1200 feet in a Westerly direction from the center of the discovery shaft, at which this notice is posted, lengthwise of the claim, together with 300 feet in width of the surface grounds, on each side of the center of said Claim. The general course of the lode deposit and premises is from the Southerly to the Northerly

The claim is situated and located in the Flourine Mining District, in Gila County, in the State of Arizona, about four miles in a Easterly direction from Main Highway where Reynolds Creek Rangers Station situated

The surface boundaries of the claim are marked upon the ground as follows: Beginning at Stone monument

The surface boundaries of the claim are marked upon the ground as follows: Beginning at Stone monument

at a point in a Easterly direction 300 feet from the discovery shaft (at which this notice is posted, being in the center of the Easterly end line of said claim; thence 300 feet to a monument being the North Easterly corner of said claim; thence 1500 feet to a monument, being at the North Westerly corner of said claim: thence 300 feet to a monument at the center of the Westerly end of said claim; thence 300 feet to a monument, being at the South Westerly corner of said claim; thence 1500 feet to a monument at tthe South Easterly corner of said claim; thence 300 feet to the place of beginning.

Dated and posted on the grounds this First day of July, 1925

James Nash

Filed and recorded at the request of James Nash on the 20th day of October, A. D. 1925, at 45 minutes past 9 o'clock A.M.

E.T. Stewart
County Recorder.

By M.L. Harrison

RECEIVED
B.L.M. AZ STATE OFFICE
AUG 30 10 00 AM '29
PHOENIX, ARIZONA

MAP FILED IN A MC MC 58399

AZ-C17 20.66 ac

A MC 58406

SUPPLEMENTAL INFORMATION

CLAIM NAME & NO.	DATE OF LOC.	DESCRIPTION
Falls #8	7/1/25	T. 6 N., R. 14 E., Sec. 21: NW 1/4 G. & S.R.M., Gila County, Arizona

OWNER(S): WYOMING MINERAL CORPORATION
3900 South Wadsworth Blvd.
Lakewood, Colorado 80235
Attn: Manager, Land Dept.

RECEIVED
BLM AZ STATE OFFICE
AUG 30 '10 08 AM '79
PHOENIX, ARIZONA

Clarence W. Via
1769 S. 74th St.
Mesa, AZ
85208

A MC 58407

77187

Notice of Mining Location

LODE CLAIM

TO ALL WHOM IT MAY CONCERN:

This Mining Claim the name of which is the Falls #9 Mining Claim, situate on lands belonging to the United States of America, and in which there are valuable mineral deposits, was entered upon and located for the purpose of exploration and purchase by James Nash Citizen of the U.S. of America (Locator must insert either "a citizen of the United States," or who has declared his intention to become a citizen of the United States) the undersigned on the First day of July, 1925.

The length of this claim is 1500 feet and I claim 1200 feet in a South Westerly direction and 300 feet in a North Easterly direction from the center of the discovery shaft, at which this notice is posted, lengthwise of the claim, together with 300 feet in width of the surface grounds, on each side of the center of said Claim. The general course of the lode deposit and premises is from the Southerly to the Northerly.

The claim is situated and located in the Flourine Mining District, in Gila County, in the State of Arizona, about four miles in a Easterly direction from Main Highway where Reynolds Creek Rangers Station situated

The surface boundaries of the claim are marked upon the ground as follows: Beginning at Stone monument

The surface boundaries of the claim are marked upon the ground as follows: Beginning at Stone monument at a point in a North Easterly direction 300 feet from the discovery shaft (at which this notice is posted, being in the center of the North Easterly end line of said claim; thence 300 feet to a monument being the Northerly corner of said claim; thence 1500 feet to a monument, being at the Westerly corner of said claim: thence 300 feet to a monument at the center of the South Westerly end of said claim; thence 300 feet to a monument, being at the Southerly corner of said claim; thence 1500 feet to a monument at tthe Easterly corner of said claim; thence 300 feet to the place of beginning.

Dated and posted on the grounds this First day of July, 1925

James Nash

Filed and recorded at the request of James Nash on the 20th day of October, A. D. 1925, at 45 minutes past 9 o'clock A. M.

E.T. Stewart

Co...

RECEIVED B.L.M. AZ STATE OFFICE AUG 30 10 00 AM '79 PHOENIX, ARIZONA

MAP FILED IN A MC A MC 58399

AZ-C17

20.66 acs

A MC 58407

SUPPLEMENTAL INFORMATION

CLAIM NAME & NO.	DATE OF LOC.	DESCRIPTION
Falls #9	7/1/25	T. 6 N., R. 14 E., Sec. 20: NE 1/4 & Sec. 21: NW 1/4 G. & S.R.M., Gila County, Arizona

OWNER(S): WYOMING MINERAL CORPORATION
3900 South Wadsworth Blvd.
Lakewood, Colorado 80235
Attn: Manager, Land Dept.

RECEIVED
B.L.M. / STATE OFFICE
AUG 30 10 00 AM '79
PHOENIX, ARIZONA

Clarence W. Via
1769 S. 74th St.
Mesa, AZ
85208

A MC 58408

77188

Notice of Mining Location

LODE CLAIM

TO ALL WHOM IT MAY CONCERN:

This Mining Claim the name of which is the Falls #10 Mining Claim, situate on lands belonging to the United States of America, and in which there are valuable mineral deposits, was entered upon and located for the purpose of exploration and purchase by James Nash Citizen of the U.S. of America (Locator must insert either "a citizen of the United States," or who has declared his intention to become a citizen of the United States) the undersigned on the First day of July, 1925.

The length of this claim is 1500 feet and I claim 1200 feet in a South Westerly direction and 300 feet in a North Easterly direction from the center of the discovery shaft, at which this notice is posted, lengthwise of the claim, together with 300 feet in width of the surface grounds, on each side of the center of said Claim. The general course of the lode deposit and premises is from the Southerly to the Northerly.

The claim is situated and located in the Flourine Mining District, in Gila County, in the State of Arizona, about four miles in a Easterly direction from Main Highway where Reynolds Creek Rangers Station situated

The surface boundaries of the claim are marked upon the ground as follows: Beginning at Stone monument

The surface boundaries of the claim are marked upon the ground as follows: Beginning at Stone monument

at a point in a North Easterly direction 300 feet from the discovery shaft (at which this notice is posted, being in the center of the North Easterly end line of said claim; thence 300 feet to a monument being the Northerly corner of said claim; thence 1500 feet to a monument, being at the Westerly corner of said claim: thence 300 feet to a monument at the center of the South Westerly end of said claim; thence 300 feet to a monument, being at the Southerly corner of said claim; thence 1500 feet to a monument at tthe Easterly corner of said claim; thence 300 feet to the place of beginning.

Dated and posted on the grounds this First day of July, 1925.

James Nash

Filed and recorded at the request of James Nash on the 20th day of October, A. D. 1925, at 45 minutes past 9 o'clock A. M.

E.T. Stewart
County Recorder.

By M.L. Harrison

MAP FILED IN A MC A MC 58399

RECEIVED B.L.M. AZ STATE OFFICE AUG 30 10 00 AM '79 PHOENIX, ARIZONA

AZ-C17 20.66 ac

AZ-C17

A MC 58408

SUPPLEMENTAL INFORMATION

CLAIM NAME & NO.	DATE OF LOC.	DESCRIPTION
Falls # 10	7/1/25	T. 6 N., R. 14 E., Sec. 20: NE¼ and Sec. 21: NW¼ G. & S.R.M., Gila County, Arizona

OWNER(S): WYOMING MINERAL CORPORATION
3900 South Wadsworth Blvd.
Lakewood, Colorado 80235
Attn: Manager, Land Dept.

Clarence W. Via
1769 S. 74th St.
Mesa, AZ
85208

A MC 58409

77189

Notice of Mining Location

LODE CLAIM

TO ALL WHOM IT MAY CONCERN:

This Mining Claim the name of which is the Falls # 11 Mining Claim, situate on lands belonging to the United States of America, and in which there are valuable mineral deposits, was entered upon and located for the purpose of exploration and purchase by James Nash Citizen of the U.S. of America

(Locator must insert either "a citizen of the United States," or who has declared his intention to become a citizen of the United States)

the undersigned on the First day of July, 19 25

The length of this claim is 1500 feet and I claim 1200 feet in a South Westerly direction and 300 feet in a North Easterly direction from the center of the discovery shaft, at which this notice is posted, lengthwise of the claim, together with 300 feet in width of the surface grounds, on each side of the center of said Claim. The general course of the lode deposit and premises is from the Southerly to the Northerly

The claim is situated and located in the Flourine Mining District, in Gila County, in the State of Arizona, about four miles in a Easterly direction from Main Highway Where Reynolds Creek Rangers Station situated.

The surface boundaries of the claim are marked upon the ground as follows: Beginning at Stone monument

The surface boundaries of the claim are marked upon the ground as follows: Beginning at Stone monument

at a point in a North Easterly direction 300 feet from the discovery shaft (at which this notice is posted, being in the center of the North Easterly end line of said claim; thence 300 feet to a being the Northerly corner of said claim; thence 1500 feet to a monument, being at the Westerly corner of said claim: thence 300 feet to a monument at the center of the South Westerly end of said claim; thence 300 feet to a monument, being at the Southerly corner of said claim; thence 1500 feet to a monument at tthe Easterly corner of said claim; thence 300 feet to the place of beginning.

Dated and posted on the grounds this First day of July, 19 25

James Nash

Filed and recorded at the request of James Nash

on the 20th day of October, A. D. 19 25, at 45 minutes past 9 o'clock A.M.

E.T. Stewart

County Recorder

RECEIVED
B.L.M. AZ STATE OFFICE
AUG 30 10 00 AM '79
PHOENIX, ARIZONA

MAP FILED IN A MC MC 58409

AZ-011

AZ-011

A MC 58409

SUPPLEMENTAL INFORMATION

CLAIM NAME & NO.	DATE OF LOC.	DESCRIPTION
Falls # 11	7/1/25	T. 6 N., R. 14 E., Sec. 20: NE 1/4 G. & S.R.M., Gila County, Arizona

OWNER(S): WYOMING MINERAL CORPORATION
3900 South Wadsworth Blvd.
Lakewood, Colorado 80235
Attn: Manager, Land Dept.

BLM RECEIVED
STATE OFFICE
AUG 30 10 00 AM '25
PHOENIX ARIZONA

Clarence W. Via
1769 S. 74th St.
Mesa, AZ
85208

A MC 58410

77190

Notice of Mining Location

LODE CLAIM

TO ALL WHOM IT MAY CONCERN:

This Mining Claim the name of which is the Falls # 12 Mining Claim, situate on lands belonging to the United States of America, and in which there are valuable mineral deposits, was entered upon and located for the purpose of exploration and purchase by James Nash

Citizen of the U.S. of America

(Locator must insert either "a citizen of the United States," or who has declared his intention to become a citizen of the United States)

the undersigned on the First day of July, 19 25.

The length of this claim is 1500 feet and I claim 1400 feet in a North Easterly direction and 100 feet in a South Westerly direction from the center of the discovery shaft, at which this notice is posted, lengthwise of the claim, together with 300 feet in width of the surface grounds, on each side of the center of said Claim. The general course of the lode deposit and premises is from the Southerly to the Northerly

The claim is situated and located in the Flourine Mining District, in Gila County, in the State of Arizona, about four miles in a Easterly direction from Main Highway where Reynolds Creek Rangers Station situated

The surface boundaries of the claim are marked upon the ground as follows: Beginning at Stone monument

The surface boundaries of the claim are marked upon the ground as follows: Beginning at Stone monument

at a point in a South Westerly direction 100 feet from the discovery shaft (at which this notice is posted, being in the center of the South Westerly end line of said claim; thence 300 feet to a monument being the Southerly corner of said claim; thence 1500 feet to a monument, being at the Easterly corner of said claim: thence 300 feet to a monument at the center of the North Easterly end of said claim; thence 300 feet to a monument, being at the Northerly corner of said claim; thence 1500 feet to a monument at tthe Westerly corner of said claim; thence 300 feet to the place of beginning.

Dated and posted on the grounds this First day of July, 1925

James Nash

Filed and recorded at the request of James Nash

on the 20th day of October, A. D. 1925., at 45 minutes past 9 o'clock A. M.

MAP FILED IN A MC 58399

AZ-C19

AZ-C19

RECEIVED
BLM, AZ STATE OFFICE
AUG 30 10 00 AM '70
PHOENIX, ARIZONA

A MC 58410

SUPPLEMENTAL INFORMATION

CLAIM NAME & NO.	DATE OF LOC.	DESCRIPTION
Falls #12	7/1/25	T. 6 N., R. 14 E., Sec. 21: SW 1/4 and Sec. 28: NW 1/4 G. & S.R.M., Gila County, Arizona

OWNER(S): WYOMING MINERAL CORPORATION
3900 South Wadsworth Blvd.
Lakewood, Colorado 80235
Attn: Manager, Land Dept.

RECEIVED
BLM, AZ STATE OFFICE
AUG 30 10 00 AM '79
PHOENIX, ARIZONA

Clarence W. Via
1769 S. 74th St.
Mesa, AZ
85208

A MC 58411

77191

Notice of Mining Location

LODE CLAIM

TO ALL WHOM IT MAY CONCERN:

This Mining Claim the name of which is the Falls No. 13 Mining Claim, situate on lands belonging to the United States of America, and in which there are valuable mineral deposits, was entered upon and located for the purpose of exploration and purchase by James Nash Citizen of the U.S. of America

(Locator must insert either "a citizen of the United States," or who has declared his intention to become a citizen of the United States)

the undersigned on the 1st day of July, 19 25.

The length of this claim is 1500 feet and I claim 1450 feet in a North Easterly direction and 50 feet in a South Westerly direction from the center of the discovery shaft, at which this notice is posted, lengthwise of the claim, together with 300 feet in width of the surface grounds, on each side of the center of said Claim. The general course of the lode deposit and premises is from the Northerly to the Southerly

The claim is situated and located in the Flourine Mining District, in Gila -County, in the State of Arizona, about four (4) miles in a Easterly direction from Main Highway wnere Reynolds Creek Rangers Station situated

The surface boundaries of the claim are marked upon the ground as follows: Beginning at Stone monument

The surface boundaries of the claim are marked upon the ground as follows: Beginning at Stone monument

at a point in a South Westerly direction 50 feet from the discovery shaft (at which this notice is posted, being in the center of the South Westerly end line of said claim; thence 300 feet to a monument being the Southerly corner of said claim; thence 1500 feet to a monument, being at the Easterly corner of said claim: thence 300 feet to a monument at the center of the North Easterly end of said claim; thence 300 feet to a monument, being at the Northerly corner of said claim; thence 1500 feet to a monument at tthe Westerly corner of said claim; thence 300 feet to the place of beginning.

Dated and posted on the grounds this 1st day of July, 19 25

James Nash

Filed and recorded at the request of James Nash

on the 20th day of October, A. D. 19 25, at 45 minutes past 9 o'clock A.M.

E.T. Stewart

Co

RECEIVED
BLM, AZ STATE OFFICE
AUG 30 11 00 AM '79
PHOENIX, ARIZONA

MAP FILED IN A MC MC 58396

AZ-C18

AZ-C18

A MC 58411

SUPPLEMENTAL INFORMATION

CLAIM NAME & NO.	DATE OF LOC.	DESCRIPTION
Falls No. 13	7/1/25	T. 6 N., R. 14 E., Sec. 21: SW 1/4 and SE 1/4 G. & S.R.M., Gila County, Arizona

OWNER(S): WYOMING MINERAL CORPORATION
3900 South Wadsworth Blvd.
Lakewood, Colorado 80235
Attn: Manager, Land Dept.

Clarence W. Via
1769 S. 74th St.
Mesa, AZ
85208

A MC 58412

77192

Notice of Mining Location

LODE CLAIM

TO ALL WHOM IT MAY CONCERN:

This Mining Claim the name of which is the Falls No. 14. Mining Claim, situate on lands belonging to the United States of America, and in which there are valuable mineral deposits, was entered upon and located for the purpose of exploration and purchase by James Nash Citizen of the U.S. of America

(Locator must insert either "a citizen of the United States," or who has declared his intention to become a citizen of the United States)

the undersigned on the 1st day of July, 1925

The length of this claim is 1500 feet and I claim 1450 feet in a South Westerly direction and 50 feet in a North Easterly direction from the center of the discovery shaft, at which this notice is posted, lengthwise of the claim, together with 300 feet in width of the surface grounds, on each side of the center of said Claim. The general course of the lode deposit and premises is from the Northerly to the Southerly

The claim is situated and located in the Flouine Mining District, Gila County, in the State of Arizona, about four (4) miles in a Easterly direction from Main Highway where Reynolds Creek Rangers Station situated

The surface boundaries of the claim are marked upon the ground as follows: Beginning at Stone monument

The surface boundaries of the claim are marked upon the ground as follows: Beginning at Stone monument

at a point in a North Easterly direction 50 feet from the discovery shaft (at which this notice is posted, being in the center of the North Easterly end line of said claim; thence 300 feet to a monument being the Northerly corner of said claim; thence 1500 feet to a monument, being at the Westerly corner of said claim: thence 300 feet to a monument at the center of the South Westerly end of said claim; thence 300 feet to a monument, being at the Southerly corner of said claim; thence 1500 feet to a monument at tthe Easterly corner of said claim; thence 300 feet to the place of beginning.

Dated and posted on the grounds this 1st day of July, 1925

James Nash

Filed and recorded at the request of James Nash

on the 20th day of October, A. D. 1925, at 45 minutes past 9 o'clock A.M.

E.T. Stewart
County Recorder.

By M.L. Harrison.

MAP FILED IN A MC MC 58999

RECEIVED
B.L.M. AZ STATE OFFICE
AUG 30 10 00 AM '79
PHOENIX, ARIZONA

A MC 58412

SUPPLEMENTAL INFORMATION

CLAIM NAME & NO.	DATE OF LOC.	DESCRIPTION
Falls No. 14	7/1/25	T. 6 N., R. 14 E., Sec. 21: SE¼ and Sec. 22: SW¼ G. & S.R.M., Gila County, Arizona

OWNER(S): WYOMING MINERAL CORPORATION
3900 South Wadsworth Blvd.
Lakewood, Colorado 80235
Attn: Manager, Land Dept.

Clarence W. Via
1769 S. 74th St.
Mesa, AZ
85208

A MC 58413

COPY OF
91936

Notice of Mining Location

LODE CLAIM

TO ALL WHOM IT MAY CONCERN:

This Mining Claim the name of which is the Falls Extention No. 15. Mining Claim, situate on lands belonging to the United States of America, and in which there are valuable mineral deposits, was entered upon and located for the purpose of exploration and purchase by William Andrews citizen of the U. S. of America

(Locator must insert either "a citizen of the United States," or who has declared his intention to become a citizen of the United States)

the undersigned on the 27th day of July, 1928.

The length of this claim is 1500 feet and I claim 500 feet in a Easterly direction and 1000 feet in a Westerly direction from the center of the discovery shaft, at which this notice is posted, lengthwise of the claim, together with South-Westerly 300 feet in width of the surface grounds, on each side of the center of said Claim. The general course of the lode deposit and premises is from the South Westerly to the North Easterly

The claim is situated and located in the Mourine Mining District, in Gila County, in the State of Arizona, about three miles in a Easterly direction from Young-Globe main Highway where Reynolds Creek Rangers station -- located.

The surface boundaries of the claim are marked upon the ground as follows: Beginning at

Stone monument

boundaries of the claim are marked upon the ground as follows: Beginning at

Stone monument

at a point in a Easterly direction 500 feet from the discovery shaft (at which this notice is posted) being in the center of the Easterly end line of said claim; thence 300 feet to a monument being the South Easterly corner of said claim; thence 1500 feet to a monument, being at the South Westerly corner of said claim; thence 300 feet to a monument at the center of the Westerly end of said claim; thence 300 feet to a monument, being at the North Westerly corner of said claim; thence 1500 feet to a monument at the North Easterly corner of said claim; thence 300 feet to the place of beginning.

Dated and posted on the grounds this 27th day of July, 1928.

William Andrews.

Filed and recorded at the request of William Andrews on the 30th day of July, A. D. 1928, at 15 minutes past 8 o'clock P. M.

E. T. Stewart.

MAP FILED IN A MC A MC 58399

RECEIVED
BLM ARIZONA STATE OFFICE
AUG 16 10 11 M '79
PHOENIX, ARIZONA

A MC 58413

SUPPLEMENTAL INFORMATION

CLAIM NAME & NO.	DATE OF LOC.	DESCRIPTION
Falls Extension No. 15	7/27/28	T. 6 N., R. 14 E., Sec. 20: NE¼ and Sec. 21: NW¼ G. & S.R.M., Gila County, Arizona

OWNER(S): WYOMING MINERAL CORPORATION
3900 South Wadsworth Blvd.
Lakewood, Colorado 80235
Attn: Manager, Land Dept.

RECEIVED
B.L.M. AZ STATE OFFICE
AUG 30 10 00 AM '79
PHOENIX, ARIZONA

Clarence W. Via
1769 S. 74th St.
Mesa, AZ
85208

A MC 58414

91937

Notice of Mining Location

LODE CLAIM

TO ALL WHOM IT MAY CONCERN:

This Mining Claim the name of which is the Falls Extention No. 16. Mining Claim, situate on lands belonging to the United States of America, and in which there are valuable mineral deposits, was entered upon and located for the purpose of exploration and purchase by William Andrews . citizen of the U. S. of the A.

(Locator must insert either "a citizen of the United States," or who has declared his intention to become a citizen of the United States)

the undersigned on the 27th day of July, 1928.

The length of this claim is 1500 feet and I claim 500 feet in a Easterly direction and 1000 feet in a Westerly direction from the center of the discovery shaft, at which this notice is posted, lengthwise of the claim, together with ~~South-Westerly~~ 300 feet in width of the surface grounds, on each side of the center of said Claim. The general course of the lode deposit and premises is from the South Westerly to the North Easterly

The claim is situated and located in the Flourine Mining District, in Gila County, in the State of Arizona, about three miles in a Easterly direction from Young-Globe main Higway where Reynolds Creek Rangers Station located

The surface boundaries of the claim are marked upon the ground as follows: Beginning at stone monument

The surface boundaries of the claim are marked upon the ground as follows: Beginning at stone monument

at a point in a Easterly direction 500 feet from the discovery shaft (at which this notice is posted) being in the center of the Easterly end line of said claim; thence 300 feet to a monument being the South Easterly corner of said claim; thence 1500 feet to a monument, being at the South Westerly corner of said claim; thence 300 feet to a monument at the center of the Westerly end of said claim; thence 300 feet to a monument, being at the North Westerly corner of said claim; thence 1500 feet to a monument at the North Easterly corner of said claim; thence 300 feet to the place of beginning.

Dated and posted on the grounds this 27th day of July, 1928.

William Andrews.

Filed and recorded at the request of William Andrews on the 30th day of July, A. D. 1928, at 15 minutes past 3 o'clock P. M.

E. T. Stewart,
County Recorder.

By M. L. Harr

RECEIVED
B.L.M. AZ STATE OFFICE
AUG 30 10 00 AM '29
PHOENIX, ARIZONA

MAP FILED IN A MC MC 58399

AZ-017 20.66 ac.

AZ-017

A MC 58414

SUPPLEMENTAL INFORMATION

CLAIM NAME & NO.	DATE OF LOC.	DESCRIPTION
Falls Extension No. 16	7/27/28	T. 6 N., R. 14 E., Sec. 16: SW¼, Sec. 17: SE¼ and Sec. 20: NE¼ G. & S.R.M., Gila County, Arizona

OWNER(S): WYOMING MINERAL CORPORATION
3900 South Wadsworth Blvd.
Lakewood, Colorado 80235
Attn: Manager, Land Dept.

BLM RECEIVED
STATE OFFICE
AUG 30 10 PM '79
PHOENIX, ARIZONA

Clarence W. Via
1769 S. 74th St.
Mesa, AZ
85208

A MC 58415

91938

Notice of Mining Location

LODE CLAIM

TO ALL WHOM IT MAY CONCERN:

This Mining Claim the name of which is the Falls Extention No. 17. Mining Claim, situate on lands belonging to the United States of America, and in which there are valuable mineral deposits, was entered upon and located for the purpose of exploration and purchase by William Andrews citizen of the U. S. of A.

(Locator must insert either "a citizen of the United States," or who has declared his intention to become a citizen of the United States)

the undersigned on the 27th day of July, 1928.

The length of this claim is 1500 feet and I claim 300 feet in a Southerly direction and 1200 feet in a Northerly direction from the center of the discovery shaft, at which this notice is posted, lengthwise of the claim, together with 300 feet in width of the surface grounds, on each side of the center of said Claim. The general course of the lode deposit and premises is from the South Westerly to the North Easterly

The claim is situated and located in the Flourine Mining District, in Gila County, in the State of Arizona, about three miles in a Easterly direction from Young-Globe main Higway where Reynolds Creek Rangers Station -- located.

The surface boundaries of the claim are marked upon the ground as follows: Beginning at Stone Monument

The surface boundaries of the claim are marked upon the ground as follows: Beginning at Stone Monument

at a point in a Southerly direction 300 feet from the discovery shaft (at which this notice is posted) being in the center of the Southerly end line of said claim; thence 300 feet to a monument being the South Easterly corner of said claim; thence 1500 feet to a monument being at the North Easterly corner of said claim; thence 300 feet to a monument at the center of the Northerly end of said claim; thence 300 feet to a monument, being at the North Westerly corner of said claim; thence 1500 feet to a monument at the South Westerly corner of said claim; thence 300 feet to the place of beginning.

Dated and posted on the grounds this 27th day of July, 1928

William Andrews.

Filed and recorded at the request of William Andrews on the 30th day of July, A. D. 1928, at 15 minutes past 3 o'clock P. M.

E. T. Stewart,
County Recorder.

MAP FILED IN A MC A MC 58399

RECEIVED B.L.M. AZ STATE OFFICE AUG 30 10 00 AM '79 PHOENIX, ARIZONA

42-C17

A MC 58415

SUPPLEMENTAL INFORMATION

CLAIM NAME & NO.	DATE OF LOC.	DESCRIPTION
Falls Extension No. 17	7/27/28	T. 6 N., R. 14 E., Sec. 17: SE 1/4 G. & S.R.M., Gila County, Arizona

OWNER(S): WYOMING MINERAL CORPORATION
3900 South Wadsworth Blvd.
Lakewood, Colorado 80235
Attn: Manager, Land Dept.

RECEIVED
B.L.M. ARIZONA STATE OFFICE
AUG 30 10 00 AM '79
PHOENIX, ARIZONA

Clarence W. Via
1769 S. 74th St.
Mesa, AZ
85208

A MC 58416

91939

Notice of Mining Location

LODE CLAIM

TO ALL WHOM IT MAY CONCERN:

This Mining Claim the name of which is the Falls Extension No. 18.

Mining Claim, situate on lands belonging to the United States of America, and in which there are valuable mineral deposits, was entered upon and located for the purpose of exploration and purchase by

William Andrews citizen of the U. S. of A

(Locator must insert either "a citizen of the United States," or who has declared his intention to become a citizen of the United States)

the undersigned on the 27th day of July, 19--.

The length of this claim is 1500 feet

and 1 claim 100 feet

in a Southerly direction and 1400

feet in a Northerly direction from

the center of the discovery shaft, at which this notice is posted, lengthwise of the claim, together with

300 feet in width of the surface grounds, on each side of the center of said Claim.

The general course of the lode deposit and premises is from the South Westerly

to the North Easterly

The claim is situated and located in the Flourine Mining District, in

Gila County, in the State of Arizona, about three miles

in a Easterly direction from Young-Globe main Highway where

Reynolds Creek Rangers Station -- located.

The surface boundaries of the claim are marked upon the ground as follows: Beginning at

Stone Monument

The surface boundaries of the claim are marked upon the ground as follows: Beginning at

Stone Monument

at a point in a Southerly direction 100 feet from

the discovery shaft (at which this notice is posted) being in the center of the Southerly

end line of said claim; thence 300 feet to a monument

being the South Easterly corner of said claim; thence

1500 feet to a monument, being at the

North Easterly corner of said claim; thence 600 feet

to a monument at the center of the Northerly end of said claim;

thence 300 feet to a monument, being at the

North Westerly corner of said claim; thence 1500

feet to a monument at the South Westerly corner of said claim;

thence 300 feet to the place of beginning.

Dated and posted on the grounds this 27th day of July, 19 28

William Andrews.

Filed and recorded at the request of William Andrews

on the 30th day of July, A. D. 19 28, at 15 minutes past 3 o'clock P. M.

E. J. Stewart.

RECEIVED
BLM, AZ STATE OFFICE
Aug 30 10 LO '79
PHOENIX, ARIZONA

MAP FILED IN A MC A MC 58399

A MC 58416

SUPPLEMENTAL INFORMATION

CLAIM NAME & NO.	DATE OF LOC.	DESCRIPTION
Falls Extension No. 18	7/27/28	T. 6 N., R. 14 E., Sec. 17: SE1/4 and SW1/4 G. & S.R.M., Gila County, Arizona

OWNER(S): WYOMING MINERAL CORPORATION
3900 South Wadsworth Blvd.
Lakewood, Colorado 80235
Attn: Manager, Land Dept.

RECEIVED
BLM, AZ STATE OFFICE
AUG 30 10 00 AM '79
PHOENIX, ARIZONA

Clarence W. Via
1769 S. 74th St.
Mesa, AZ
85208

A MC 58417

91940

Notice of Mining Location

LODE CLAIM

TO ALL WHOM IT MAY CONCERN:

This Mining Claim the name of which is the Falls Extention No. 19. Mining Claim, situate on lands belonging to the United States of America, and in which there are valuable mineral deposits, was entered upon and located for the purpose of exploration and purchase by William Andrews, citizen of the U. S. of A.

(Locator must insert either "a citizen of the United States," or who has declared his intention to become a citizen of the United States)

the undersigned on the 27th day of July, 1928.

The length of this claim is 1500 feet and I claim 100 feet in a Westerly direction and 1400 feet in a Easterly direction from the center of the discovery shaft, at which this notice is posted, lengthwise of the claim, together with 300 feet in width of the surface grounds, on each side of the center of said Claim. The general course of the lode deposit and premises is from the Northerly to the Southerly.

The claim is situated and located in the Flourine Mining District, in Gila County, in the State of Arizona, about two miles in a Easterly direction from Young-Globe main Higway where Reynolds Creek Rangers Station -- located.

The surface boundaries of the claim are marked upon the ground as follows: Beginning at Stone monument

The surface boundaries of the claim are marked upon the ground as follows: Beginning at Stone monument

at a point in a Westerly direction 100 feet from the discovery shaft (at which this notice is posted) being in the center of the westerly end line of said claim; thence 300 feet to a monument being the South Westerly corner of said claim; thence 1500 feet to a monument, being at the South Easterly corner of said claim; thence 300 feet to a monument at the center of the Easterly end of said claim thence 300 feet to a monument being at the North Easterly corner of said claim; thence 1500 feet to a monument at the North Westerly corner of said claim; thence 300 feet to the place of beginning.

MAP FILED IN A MC MC 58399

RECEIVED
B.L.M. AZ STATE OFFICE
AUG 30 10 00 AM '79
PHOENIX, ARIZONA

Dated and posted on the grounds this 27th day of July, 19 28.

William Andrews.

Filed and recorded at the request of William Andrews

on the 28th day of July, A. D. 19 28, at 15 minutes past 3 o'clock P. M.

A MC 58417

SUPPLEMENTAL INFORMATION

CLAIM NAME & NO.	DATE OF LOC.	DESCRIPTION
Falls Extension No. 19	7/27/28	T.6 N., R.14 E., Sec. 17: SW 1/4 and SE 1/4 G. & S.R.M., Gila County, Arizona

OWNER(S): WYOMING MINERAL CORPORATION
3900 South Wadsworth Blvd.
Lakewood, Colorado 80235
Attn: Manager, Land Dept.

RECEIVED
BLM ... OFFICE
AUG 30 10 00 AM '79
PHOENIX, ARIZONA

Clarence W. Via
1769 S. 74th St.
Mesa, AZ
85208

A MC 58418

91941

Notice of Mining Location

LODE CLAIM

TO ALL WHOM IT MAY CONCERN:

This Mining Claim the name of which is the Falls Extention No. 20. Mining Claim, situate on lands belonging to the United States of America, and in which there are valuable mineral deposits, was entered upon and located for the purpose of exploration and purchase by William Andrews, citizen of the U. S. of A.

(Locator must insert either "a citizen of the United States," or who has declared his intention to become a citizen of the United States)

the undersigned on the 27th day of July, 1928.

The length of this claim is 1500 feet and I claim 750 feet in a Westerly direction and 750 feet in a Easterly direction from the center of the discovery shaft, at which this notice is posted, lengthwise of the claim, together with 300 feet in width of the surface grounds, on each side of the center of said Claim. The general course of the lode deposit and premises is from the Northerly to the Southerly

The claim is situated and located in the Flourine Mining District, in Gila County, in the State of Arizona, about two miles in a Easterly direction from Young-Globe main Higwey where Reynolds Creek Rangers Station -- located.

The surface boundaries of the claim are marked upon the ground as follows: Beginning at stone mon

The surface boundaries of the claim are marked upon the ground as follows: Beginning at

stone monument

at a point in a Westerly direction 750 feet from the discovery shaft (at which this notice is posted) being in the center of the Westerly end line of said claim; thence 300 feet to a monument being the South Westerly corner of said claim; thence 1500 feet to a monument, being at the South Easterly corner of said claim; thence 300 feet to a monument at the center of the Easterly end of said claim; thence 300 feet to a monument, being at the North Easterly corner of said claim; thence 1500 feet to a monument at the North Westerly corner of said claim; thence 300 feet to the place of beginning.

Dated and posted on the grounds this 27th day of July, 19 28.

William Andrews.

Filed and recorded at the request of William Andrews

on the 30th **day of** July, **A. D. 19** 28, **at** 15 **minutes past** 3 **o'clock** P. **M.**

RECEIVED
AUG 30 10 00 AM '28
B.L.M. AZ STATE OFFICE
PHOENIX, ARIZONA

MAP FILED IN A MC MC 58399

A MC 58418

SUPPLEMENTAL INFORMATION

CLAIM NAME & NO.	DATE OF LOC.	DESCRIPTION
Falls Extension No. 20	7/27/28	T. 6 N., R. 14 E., Sec. 17: NW¼ and NE¼ and SW¼ and SE¼ G. & S.R.M., Gila County, Arizona

OWNER(S): WYOMING MINERAL CORPORATION
3900 South Wadsworth Blvd.
Lakewood, Colorado 80235
Attn: Manager, Land Dept.

RECEIVED
BUREAU OF LAND MANAGEMENT
AUG 31 10 09 AM '79
PHOENIX, ARIZONA

Clarence W. Via
1769 S. 74th St.
Mesa, AZ
85208

A MC 58419

Compared
92466

Notice of Mining Location

LODE CLAIM

TO ALL WHOM IT MAY CONCERN:

This Mining Claim the name of which is the Falls Extension No. 21 Mining Claim, situate on lands belonging to the United States of America, and in which there are valuable mineral deposits, was entered upon and located for the purpose of exploration and purchase by S. J. Brubaker Citizen of the U. S. of A.

(Locator must insert either "a citizen of the United States," or who has declared his intention to become a citizen of the United States)

the undersigned on the 2d day of July, 1928

The length of this claim is 1500 feet and I claim 300 feet in a Northerly direction and 1200 feet in a Southerly direction from the center of the discovery shaft, at which this notice is posted, lengthwise of the claim, together with 300 feet in width of the surface grounds, on each side of the center of said Claim. The general course of the lode deposit and premises is from the North Easterly to the South Westerly

The claim is situated and located in the Fluorine Mining District, in Gila County, in the State of Arizona, about two miles in a Easterly direction from Globe-Young main Highway where Reynolds Creek Rangers Station situated

The surface boundaries of the claim are marked upon the ground as follows: Beginning at Stone Monument

The surface boundaries of the claim are marked upon the ground as follows: Beginning at Stone Monument

at a point in a Northerly direction 300 feet from the discovery shaft (at which this notice is posted) being in the center of the Northerly end line of said claim; thence 300 feet to a Monument being the North Easterly corner of said claim; thence 1500 feet to a Monument being at the South Easterly corner of said claim; thence 300 feet to a Monument at the center of the Southerly end of said claim; thence 300 feet to a Monument being at the South Westerly corner of said claim; thence 1500 feet to a Monument at the North Westerly corner of said claim; thence 300 feet to the place of beginning.

Dated and posted on the grounds this 2d day of July, 1928

S. J. Brubaker

Filed and recorded at the request of William Andrews on the 5th day of September, A. D. 1928, at 40 minutes past 10 o'clock A.M.

E. T. Stewart

RECEIVED
B.L.M. AZ STATE OFFICE
AUG 30 10 00 AM '79
PHOENIX, ARIZONA

MAP FILED IN A MC MC 58399

Am-C17 20.66 acs

Am-C17

A MC 58419

SUPPLEMENTAL INFORMATION

CLAIM NAME & NO.	DATE OF LOC.	DESCRIPTION
Falls Extension No 21	7/2/28	T. 6 N., R. 14 E., Sec. 20: NE 1/4
		G. & S.R.M., Gila County, Arizona

OWNER(S): WYOMING MINERAL CORPORATION
3900 South Wadsworth Blvd.
Lakewood, Colorado 80235
Attn: Manager, Land Dept.

Clarence W. Via
1769 S. 74th St.
Mesa, AZ
85208

RECEIVED
BLM ... OFFICE
AUG 30 ... 00 AM '79
PROCESSING ... ZONA

A MC 58420

92407

Notice of Mining Location

LODE CLAIM

TO ALL WHOM IT MAY CONCERN:

This Mining Claim the name of which is the Falls Extension No. 22 Mining Claim, situate on lands belonging to the United States of America, and in which there are valuable mineral deposits, was entered upon and located for the purpose of exploration and purchase by S. J. Brubaker

Citizen of the U. S. of A.,
(Locator must insert either "a citizen of the United States," or who has declared his intention to become a citizen of the United States)

the undersigned on the 2d day of July, 19 28

The length of this claim is 1500 feet and I claim 400 feet in a Northerly direction and 1100 feet in a Southerly direction from the center of the discovery shaft, at which this notice is posted, lengthwise of the claim, together with 300 feet in width of the surface grounds, on each side of the center of said Claim. The general course of the lode deposit and premises is from the North Easterly to the South Westerly

The claim is situated and located in the Fluorine Mining District, in Gila County, in the State of Arizona, about two miles in a Easterly direction from Globe-Young main Highway where Reynolds Creek Rangers Station situated

The surface boundaries of the claim are marked upon the ground as follows: Beginning at Stone Monument

The surface boundaries of the claim are marked upon the ground as follows: Beginning at Stone Monument

at a point in a Northerly direction 400 feet from the discovery shaft (at which this notice is posted) being in the center of the Northerly end line of said claim; thence 300 feet to a monument being the North Easterly corner of said claim; thence 1500 feet to a Monument being at the South Easterly corner of said claim; thence 300 feet to a monument at the center of the Southerly end of said claim; thence 300 feet to a monument, being at the South Westerly corner of said claim; thence 1500 feet to a Monument at the North Westerly corner of said claim; thence 300 feet to the place of beginning.

RECEIVED
B.L.M. AZ STATE OFFICE
AUG 30 10 00 AM '79
PHOENIX, ARIZONA

MAP FILED IN A MC MC 58399

Dated and posted on the grounds this 2d day of July, 19 28

S. J. Brubaker

Filed and recorded at the request of William Andrews

on the 5th day of September, A. D. 19 28 **at** 40 minutes past 10 o'clock A. M.

E. T. Stewart
County Recorder

A MC 58420

SUPPLEMENTAL INFORMATION

CLAIM NAME & NO.	DATE OF LOC.	DESCRIPTION
Falls Extension No. 22	7/2/28	T. 6 N., R. 14 E., Sec. 17: SW¼ & SE¼ and Sec. 20: NE¼ G. & S.R.M., Gila County, Arizona

OWNER(S): WYOMING MINERAL CORPORATION
3900 South Wadsworth Blvd.
Lakewood, Colorado 80235
Attn: Manager, Land Dept.

RECEIVED
BLM
AUG 30 10 00 AM '79
PHOENIX, ARIZONA

Clarence W. Via
1769 S. 74th St.
Mesa, AZ
85208

A MC 58421

Computed
92468

Notice of Mining Location

LODE CLAIM

TO ALL WHOM IT MAY CONCERN:

This Mining Claim the name of which is the Falls Extension No. 23 Mining Claim, situate on lands belonging to the United States of America, and in which there are valuable mineral deposits, was entered upon and located for the purpose of exploration and purchase by S. J. Brubaker Citizen of the U. S. of A.
(Locator must insert either "a citizen of the United States," or who has declared his intention to become a citizen of the United States)
the undersigned on the 2d day of July, 1928.

The length of this claim is 1500 feet and 1 claim 350 feet in a Northerly direction and 1150 feet in a Southerly direction from the center of the discovery shaft, at which this notice is posted, lengthwise of the claim, together with 300 feet in width of the surface grounds, on each side of the center of said Claim. The general course of the lode deposit and premises is from the North Easterly to the South Westerly

The claim is situated and located in the Fluorine Mining District, in Gila County, in the State of Arizona, about two miles in a Easterly direction from Globe-Young main Highway where Reynolds Creek Rangers Station-situated.

The surface boundaries of the claim are marked upon the ground as follows: Beginning at Stone Monument

The surface boundaries of the claim are marked upon the ground as follows: Beginning at Stone Monument

at a point in a Northerly direction 350 feet from the discovery shaft (at which this notice is posted) being in the center of the Northerly end line of said claim; thence 300 feet to a Monument being the North Easterly corner of said claim; thence 1500 feet to a Monument being at the South easterly corner of said claim; thence 300 feet to a monument at the center of the Southerly end of said claim; thence 300 feet to a Monument being at the South Westerly corner of said claim; thence 1500 feet to a monument at the North Westerly corner of said claim; thence 300 feet to the place of beginning.

Dated and posted on the grounds this 2d day of July, 1928

S. J. Brubaker

Filed and recorded at the request of William Andrews on the 5th day of September, A. D. 1928, at 40 minutes past 10 o'clock A. M.

W. T. Stewart

MAP FILED IN A MC

A MC 58399

RECEIVED
STATE OFFICE
AUG 23 1 10 AM '79
PHOENIX, ARIZONA

OFFICE
AM '79

A MC 58421

SUPPLEMENTAL INFORMATION

CLAIM NAME & NO.	DATE OF LOC.	DESCRIPTION
Falls Extension No. 23	7/2/28	T. 6 N., R. 14 E., Sec. 17: SW 1/4 and SE 1/4 G. & S.R.M., Gila County, Arizona

OWNER(S): WYOMING MINERAL CORPORATION
3900 South Wadsworth Blvd.
Lakewood, Colorado 80235
Attn: Manager, Land Dept.

RECEIVED
BLM
STATE OFFICE
AUG 30 11 10 AM '79
PHOENIX, ARIZONA

Clarence W. Via
1769 S. 74th St.
Mesa, AZ
85208

A MC 58422

Compared
92469

Notice of Mining Location

LODE CLAIM

TO ALL WHOM IT MAY CONCERN:

This Mining Claim the name of which is the Falls Extension No. 24 Mining Claim, situate on lands belonging to the United States of America, and in which there are valuable mineral deposits, was entered upon and located for the purpose of exploration and purchase by S. J. Brubaker Citizen of the U. S. of A.

(Locator must insert either "a citizen of the United States," or who has declared his intention to become a citizen of the United States)

the undersigned on the 2d day of July, 1928.

The length of this claim is 1500 feet and I claim 375 feet in a northerly direction and 1125 feet in a Southerly direction from the center of the discovery shaft, at which this notice is posted, lengthwise of the claim, together with 300 feet in width of the surface grounds, on each side of the center of said Claim. The general course of the lode deposit and premises is from the North Easterly to the South Westerly

The claim is situated and located in the Fluorine Mining District, in Gila County, in the State of Arizona, about two miles in a Easterly direction from Globe-Young main Highway where Reynolds Creek Rangers Station-situated.

The surface boundaries of the claim are marked upon the ground as follows: Beginning at Stone Monument

The surface boundaries of the claim are marked upon the ground as follows: Beginning at Stone Monument

at a point in a Northerly direction 375 feet from the discovery shaft (at which this notice is posted) being in the center of the Northerly end line of said claim; thence 300 feet to a Monument being the North Easterly corner of said claim; thence 1500 feet to a Monument, being at the South Easterly corner of said claim; thence 300 feet to a Monument at the center of the Southerly end of said claim; thence 300 feet to a Monument, being at the South Westerly corner of said claim; thence 1500 feet to a monument at the North Westerly corner of said claim; thence 300 feet to the place of beginning.

Dated and posted on the grounds this 2d day of July, 1928

S. J. Brubaker

Filed and recorded at the request of William Andrews on the 5th day of September, A. D. 1928 at 40 minutes past 10 o'clock A.M.

E. T. Stewart

RECEIVED
B.L.M. AZ STATE OFFICE
AUG 30 10 00 AM '70
PHOENIX, ARIZONA

MAP FILED IN A MC

A MC 58399

AZ-C17 30.66 acc

A MC 58422

SUPPLEMENTAL INFORMATION

CLAIM NAME & NO.	DATE OF LOC.	DESCRIPTION
Falls Extension No. 24	7/2/28	T. 6 N., R. 14 E., Sec. 17: SW 1/4 G. & S.R.M., Gila County, Arizona

OWNER(S): WYOMING MINERAL CORPORATION
3900 South Wadsworth Blvd.
Lakewood, Colorado 80235
Attn: Manager, Land Dept.

RECEIVED
BLM, AZ STATE OFFICE
AUG 31 10 00 AM '70
PHOENIX, ARIZONA

Clarence W. Via
1769 S. 74th St.
Mesa, AZ
85208

A MC 58423

Compared
92470

Notice of Mining Location

LODE CLAIM

TO ALL WHOM IT MAY CONCERN:

This Mining Claim the name of which is the Falls Extension No. 25 Mining Claim, situate on lands belonging to the United States of America, and in which there are valuable mineral deposits, was entered upon and located for the purpose of exploration and purchase by S. J. Brubaker

Citizen of the U. S. Of A.

(Locator must insert either "a citizen of the United States," or who has declared his intention to become a citizen of the United States)

the undersigned on the 2d day of July, 1928.

The length of this claim is 1500 feet and I claim 500 feet in a Westerly direction and 1000 feet in a Easterly direction from the center of the discovery shaft, at which this notice is posted, lengthwise of the claim, together with 300 feet in width of the surface grounds, on each side of the center of said Claim. The general course of the lode deposit and premises is from the North Easterly to the South Westerly

The claim is situated and located in the Flowing Mining District, in Gila County, in the State of Arizona, about two miles in a Easterly direction from Globe-Young main Highway where Reynolds Creek Ranger Station-situated.

The surface boundaries of the claim are marked upon the ground as follows: Beginning at Stone Monument

The surface boundaries of the claim are marked upon the ground as follows: Beginning at Stone Monument

at a point in a Westerly direction 500 feet from the discovery shaft (at which this notice is posted) being in the center of the Westerly end line of said claim; thence North 300 feet to a Monument being the North Westerly corner of said claim; thence 1500 feet to a Monument being at the North Easterly corner of said claim; thence 300 feet to a Monument at the center of the Easterly end of said claim; thence 300 feet to a Monument, being at the South Easterly corner of said claim; thence 1500 feet to a monument at the South Westerly corner of said claim; thence 300 feet to the place of beginning.

RECEIVED
BLM, AZ STATE OFFICE
Aug 31 11 10 AM '79
PHOENIX, ARIZONA

MAP FILED IN A MC
A MC 58399

Dated and posted on the grounds this 2d day of July, 19 28

S. J. Brubaker

Filed and recorded at the request of William Andrews

on the 5th day of September, A. D. 19 28, at 40 minutes past 10 o'clock A. M.

E. T. Stewart
County Recorder.

By M. L. Harrison

A MC 58423

SUPPLEMENTAL INFORMATION

CLAIM NAME & NO.	DATE OF LOC.	DESCRIPTION
Falls Extension No. 25	7/2/28	T. 6 N., R. 14 E., Sec. 17: NW 1/4 and SW 1/4 G. & S.R.M., Gila County, Arizona

OWNER(S): WYOMING MINERAL CORPORATION
3900 South Wadsworth Blvd.
Lakewood, Colorado 80235
Attn: Manager, Land Dept.

RECEIVED
B.L.M. ARIZONA STATE OFFICE
AUG 30 11 10 AM '79
PHOENIX, ARIZONA

Clarence W. Via
1769 S. 74th St.
Mesa, AZ
85208

A MC 58424

DOCKET 395 PAGE 833

LOCATION NOTICE

Lode Mining Claim

This mining claim, the name of which is the (amended) Wilma J Cox #1, mining claim, was located by the undersigned Lester R Cox on the 3 day of March 1975

This claim is 1510 feet long and 600 feet wide, and the point of discovery is 50 feet from the West end and 1450 feet from the East end of this claim.

The general course of this claim is from East to West

This claim is situated and located in the Sierra ancha Mining District, in Sila County, State of Arizona, about in a the North west Corner of Sect 31 direction from at Section Corner 25-30 31-36 in a East Direction from this section corner T5N-R14E. amended. L.R.C.

Dated and posted on the ground the day and year first above written.

Witness
Jim Cathcart.

Lester R Cox
Valden Frye.

RECEIVED
BUREAU OF STATE OFFICE
AUG 3? 16 00 AM
PHOENIX, ARIZONA

~~AZ-C10 C4~~

20.66 acs

AZ-C6

A MC 58424

DOCKET 376 PAGE 972

386184

STATE OF ARIZONA, County of Gila, ss
I do hereby certify that the within instrument was filed and recorded at request of Lester R. Cox

Date April 7, 1975 Time 3:00 P. M., Docket 376 Official Records Page 972
Records of Gila County, Arizona.

WITNESS my hand and official seal the day and year first above written.

INDEXED

DORIS PARKIN, County Recorder

By Donna Cunningham Deputy.

x U.S. Exploration & Mining Co. Inc
Rt 1, Box 739
Tucson, Ag 85539

PAGED

LOCATION NOTICE

Lode Mining Claim

This mining claim the name of which is the Wilma J. Cox Hill mining claim, was located by the undersigned Lester R. Cox on the 3 day of March, 1975

This claim is 1500 feet long and 600 feet wide, and the point of discovery is 50 feet from the West end and 1450 feet from the East end of this claim.

The general course of this claim is from East to West

This claim is situated and located in the Sierra Ancha Mining District, in Gila County State of Arizona, about in the North west Corner of section 31 direction from at section Corner 25-30-31-36. in a East Direction from from this section Corner - T.5N - R.13E.

Dated and posted on the ground the day and year first above written.

Lester R. Cox
Valdez Fry

Witness -
Jim Cathcart

MAP FILED IN A MC A MC 58399

RECEIVED
L.M. AZ STATE OFFICE
UG 30 10 00 AM '79
PHOENIX, ARIZONA

A2-~~C4~~ C6

A MC 58424

SUPPLEMENTAL INFORMATION

CLAIM NAME & NO.	DATE OF LOC.	DESCRIPTION
Wilma J. Cox #1		Township 5 North, Range 14 East, G+SRM Sec. 31: NW¼

Locators: Lester R. Cox & Valden Fry

Witness: Jim Cathcart

OWNER(S): WYOMING MINERAL CORPORATION
3900 South Wadsworth Blvd.
Lakewood, Colorado 80235
Attn: Manager, Land Dept.

RECEIVED
BLM PHOENIX OFFICE
AUG 31 11 00 AM '70
PHOENIX, ARIZONA

Lester R. Cox, Valden Fry, & Wilma J. Cox
R.R. 1
P.O. Box 739
Miami, Arizona 85539

A MC 58425

398294 DOCKET 395 PAGE 838

2:45 C

STATE OF ARIZONA, County of Gila, ss:
I do here by certify that the within instrument was filed and recorded at request of Lester R. Cox
Date Feb. 27, 1976 Time 2:45 P. M. Docket 395 Official Records Page 838
Records of Gila County, Arizona.

WITNESS my hand and official seal the day and year first above written.

INDEXED
PHOTO-COPIED
COMPARED
PAGED

MARY V. DE PAOLI, County Recorder

By Kathryn A. Elowitz Deputy.

LOCATION NOTICE

Lode Mining Claim

This mining claim, the (amended.) name of which is the Wilma J Cox #2 mining claim, was located by the undersigned Lester R Cox on the 3 day of March 1975

This claim is 1500 feet long and 600 feet wide, and the point of discovery is 50' feet from the West end and 1450 feet from the East end of this claim.

The general course of this claim is from East to West

This claim is situated and located in the Sierra ancha Mining District, in Gila County, State of Arizona, about the ~~in a~~ South west corner of sect 30 direction from at sect corners S 25-S30 S 36-S31. in a East Direction from this section corner T5N-(R14E amended) L.R.Cox.

RECEIVED
N.M.AZ STATE OFFICE
AUG 30 10 00 AM '79
PHOENIX, ARIZONA

Dated and posted on the ground the day and year first above written.

Witness
Jim Cathcart.

Lester R Cox
Valden Frye.

20.66 acs

AZ-~~C10-C4~~ C6

A MC 58425

DOCKET 376 PAGE 973

386185

STATE OF ARIZONA, County of Gila, ss:
I do hereby certify that the within instrument was filed and recorded at request of Lester R. Cox

Date April 7, 1975 Time 3:00 P. M., Docket 376 Official Records Page 973
Records of Gila County, Arizona.

WITNESS my hand and official seal the day and year first above written.

INDEXED

DORIS PARKIN, County Recorder

By Donna Cunningham Deputy.

PAGED

LOCATION NOTICE

Lode Mining Claim

This mining claim, the name of which is the Wilma J Cox #2 mining claim, was located by the undersigned Lester R Cox on the 3 day of March 1975.

This claim is 1500. feet long and 600 feet wide, and the point of discovery is 53.1 feet from the West end and 1450 feet from the East end of this claim.

The general course of this claim is from East to West.

This claim is situated and located in the Sierra Ancha Mining District in Gila County, State of Arizona, about in the South-West Corner of sect. 30 direction from at sect. corner S25-S30-S36-S31 in a East Direction from this section Corner T.5N-R.13E.

Dated and posted on the ground the day and year first above written.

Witess Lester R Cox

Jim Cathew Valden Fry

A2-~~C40~~ C4

MAP FILED IN A MC A MC 58399

RECEIVED
B.L.M. AZ STATE OFFICE
AUG 30 10 00 AM '79
PHOENIX, ARIZONA

A MC 58425

SUPPLEMENTAL INFORMATION

CLAIM NAME & NO.	DATE OF LOC.	DESCRIPTION
Wilma J. Cox #2		Township 5 North, Range 14 East, G & SRM Sec. 30: SW 1/4 Sec. 31: NW 1/4
Locators: Lester R. Cox Valden Fry		
Witness: Jim Cathcart		

OWNER(S): WYOMING MINERAL CORPORATION
3900 South Wadsworth Blvd.
Lakewood, Colorado 80235
Attn: Manager, Land Dept.

Lester R. Cox, Valden Fry & Wilma J. Cox
R.R. 1
P.O. Box 739
Miami, Arizona 85539

RECEIVED
OFFICE
AUG 30 11 40 AM '70

A MC 58426

DOCKET 376 PAGE 974

386486

STATE OF ARIZONA, County of Gila, ss:
I do hereby certify that the within instrument was filed and recorded at request of Lester R. Cox

Date April 7, 1975 Time 3:00 P. M., Docket 376 Official Records Page 974
Records of Gila County, Arizona.

WITNESS my hand and official seal the day and year first above written.

INDEXED

DORIS PARKIN, County Recorder

By Donna Cunningham Deputy.

PAGED

LOCATION NOTICE

Lode Mining Claim

This mining claim, the name of which is the Wilma J Cox #3 mining claim, was located by the undersigned Lester R Cox. on the 3 day of March 1975

This claim is 1500 feet long and 600 feet wide, and the point of discovery is 50 Feet feet from the East end and 1450 feet from the West end of this claim.

The general course of this claim is from East to West

This claim is situated and located in the Sierra Ancha Mining District, in Gila County, State of Arizona, about in the South East Corner of sect S25 direction from at sect Corner S25-S30-S36-S31. in a west Direction from this section Corner. T-5N-R.13E

Dated and posted on the ground the day and year first above written.

Witness
Jim Cathcart

Lester R Cox
Valden Frey

RECEIVED
B.L.M. STATE OFFICE
AUG 3 1 10 AM '79
PHOENIX, ARIZONA

A2-~~C10~~ C4

20.66 acs

MAP FILED IN A MC

A MC 58399

A MC 58426

SUPPLEMENTAL INFORMATION

CLAIM NAME & NO.	DATE OF LOC.	DESCRIPTION
Wilma J. Cox #3		Township 5 North, Range 13 East, G & SRM Sec. 25: SE¼ Sec. 36: NE¼
Locators: Lester R. Cox & Valden Fry		
Witness: Jim Cathcart		

OWNER(S): WYOMING MINERAL CORPORATION
3900 South Wadsworth Blvd.
Lakewood, Colorado 80235
Attn: Manager, Land Dept.

Lester R. Cox, Valden Fry & Wilma J. Cox
R. R. 1
P. O. Box 739
Miami, Arizona 85539

RECEIVED
BLM
AUG 31 10 AM '79
BUREAU OF LAND MANAGEMENT
ARIZONA STATE OFFICE

A MC 58427

STATE OF ARIZONA, County of Gila, ss:
I do here by certify that the within instrument was filed and recorded at request of Lester R. Cox
Date Feb. 27, 1976 Time 2:45 P. M., Docket 395 Official Records Page 839
Records of Gila County, Arizona.

WITNESS my hand and official seal the day and year first above written.

INDEXED
PHOTO-COPIED
COMPARED
PAGED

MARY V. DE PAOLI, County Recorder
By Kathryn A. Elowitz Deputy.

LOCATION NOTICE

Lode Mining Claim

This mining claim, the name of which is the (amended) Wilma J Cox #4
mining claim, was located by the undersigned Lester R Cox
on the 3 day of March 1975

This claim is 1500 feet long and 610 feet wide, and the point of discovery is 50' feet from the West end and 1450 feet from the East end of this claim.

The general course of this claim is from East to West

This claim is situated and located in the Sierra ancha-
Mining District, in Gila County, State of Arizona, about 610 feet
in a North direction from sect Corner S 25 S30-S36
S31 in a North Direction from this section Corner
T5-N-R14-E (amended LRC)

RECEIVED
BUREAU OF LAND MANAGEMENT
AUG 31 10 00 AM '79
PHOENIX, ARIZONA

Dated and posted on the ground the day and year first above written.

Witness -
Jim Colbert

Lester R Cox
Velden Frye

20.66 acres

AZ-080-4
C6

A MC 58427

386187

DOCKET 376 PAGE 975

STATE OF ARIZONA, County of Gila, ss:
I do hereby certify that the within instrument was filed and recorded at request of Lester R. Cox

Date April 7, 1975 Time 3:00 P. M., Docket 376 Official Records Page 975
Records of Gila County, Arizona.

WITNESS my hand and official seal the day and year first above written.

INDEXED

DORIS PARKIN, County Recorder

By Donna Cunningham Deputy.

PAGED

LOCATION NOTICE

Lode Mining Claim

This mining claim, the name of which is the Wilma J Cox H H mining claim, was located by the undersigned Lester R Cox on the 3 day of March 1975.

This claim is 1500 feet long and 600 feet wide, and the point of discovery is 50' feet from the West end and 1450 feet from the East end of this claim.

The general course of this claim is from East to West.

This claim is situated and located in the Swan Ancha. Mining District, in Gila County, State of Arizona, about 600 feet in a North direction from sect Corner S25-S30-S36-S31 in a North Direction from this section corner.

Dated and posted on the ground the day and year first above written.

Witness
Jim Cathcart

Lester R Cox
Valden Fry.

RECEIVED
B.L.M. AZ STATE OFFICE
AUG 30 10 00 AM '79
PHOENIX, ARIZONA

A2 ~~C10~~ C4

MAP FILED IN A MC 58399

A MC 58427

SUPPLEMENTAL INFORMATION

CLAIM NAME & NO.	DATE OF LOC.	DESCRIPTION
Wilma J. Cox #4		Township 5 North, Range 14 East, G&SRM
		Sec. 30: SW¼
Locators: Lester R. Cox & Valden Fry		
Witness: Jim Cathcart		

OWNER(S): WYOMING MINERAL CORPORATION
3900 South Wadsworth Blvd.
Lakewood, Colorado 80235
Attn: Manager, Land Dept.

Lester R. Cox, Valden Fry & Wilma J. Cox
R.R.1
P.O. Box 739
Miami, Arizona 85539

RECEIVED
BLM PHOENIX OFFICE
AUG 31 10 00 AM '79
PHOENIX, ARIZONA

A MC 58428

DOCKET 376 PAGE 976

386188

STATE OF ARIZONA, County of Gila, ss:
I do hereby certify that the within instrument was filed and recorded at request of Lester R. Cox

Date April 7, 1975 Time 3:00 P.M. Docket 376 Official Records Page 976
Records of Gila County, Arizona.

WITNESS my hand and official seal the day and year first above written.

INDEXED

DORIS PARKIN, County Recorder

By Elena Cunningham Deputy

PAGED

LOCATION NOTICE

Lode Mining Claim

This mining claim, the name of which is the Elena Lode # 5,
mining claim, was located by the undersigned Lester R Cox.
on the 3 day of March. 1975.

This claim is 1500 feet long and 600 feet wide, and the point of discovery is 50 feet from the East end and 1450 feet from the west end of this claim.

The general course of this claim is from East to west

This claim is situated and located in the Elena Lode
Mining District, in Gila County, State of Arizona, about 600 feet
in a North direction from west corner S 25 S36
S36 - S31. in a north Direction from this section
Corner.

Dated and posted on the ground the day and year first above written.

Witness
Jim Cathcart

Lester R Cox
Golden Frye.

RECEIVED
B.L.M. AZ STATE OFFICE
AUG 30 10 00 AM '79
PHOENIX, ARIZONA

20.66 acres

AZ-C4

MAP FILED IN A MC ~~A MC~~ 58999

A MC 58428

SUPPLEMENTAL INFORMATION

CLAIM NAME & NO.	DATE OF LOC.	DESCRIPTION
Wilma J. Cox #5		Township 5 North, Range 13 East, G+SRM Sec. 25: SE1/4
Locators: Lester R. Cox & Valden Fry		
Witness: Jim Cathcart		

OWNER(S): WYOMING MINERAL CORPORATION
3900 South Wadsworth Blvd.
Lakewood, Colorado 80235
Attn: Manager, Land Dept.

Lester R. Cox, Valden Fry & Wilma J. Cox
R.R.1
P.O. Box 739
Miami, Arizona 85539

RECEIVED
BLM PHOENIX OFFICE
AUG 30 11 00 AM '79
PHOENIX, ARIZONA

A MC 58429

398296 DOCKET 395 PAGE 840

2.45 C

STATE OF ARIZONA, County of Gila, ss:
I do here by certify that the within instrument was filed and recorded at request of Lester R. Cox
Date Feb. 27, 1976 Time 2:45 P. M., Docket 395 Official Records Page 840
Records of Gila County, Arizona.

WITNESS my hand and official seal the day and year first above written.

INDEXED
PHOTO-COPIED
COMPARED
PAGED

MARY V. DE PAOLI, County Recorder

By Kathryn A. Elowitz Deputy.

LOCATION NOTICE

Lode Mining Claim

This mining claim, the name of which is the Amended Wilma J Cox #6 mining claim, was located by the undersigned Lester R Cox on the 3 day of March 1975

This claim is 1500 feet long and 600 feet wide, and the point of discovery is 50 feet from the West end and 1450 feet from the East end of this claim.

The general course of this claim is from East to West

This claim is situated and located in the Sierra ancha Mining District, in Gila County, State of Arizona, about 1200 feet in a North direction from sect corner S25-S30-S36-S31. in a North Direction from this section corner. T5N-R14E Amended LRC.

RECEIVED
BL.M. AZ STATE OFFICE
AUG 30 10 00 AM '79
PHOENIX, ARIZONA

Dated and posted on the ground the day and year first above written.

Witness
Jim Cothcart.

Lester R Cox
Valdon Freyl

20.66 acs

AZ ~~C10-C4~~ C6

A MC 58429

DOCKET 376 PAGE 977

386189

STATE OF ARIZONA, County of Gila, ss:
I do hereby certify that the within instrument was filed and recorded at request of Lester R. Cox

Date April 7, 1975 Time 3:00PM Docket 376 Official Records Page 977
Records of Gila County, Arizona.

WITNESS my hand and official seal the day and year first above written.

INDEXED

DORIS PARKIN, County Recorder

By Donna Cunningham Deputy

PAGED

LOCATION NOTICE

Lode Mining Claim

This mining claim, the name of which is the Wilma J Cox # 6 mining claim, was located by the undersigned Lester R Cox on the 3 day of March 1975.

This claim is 1500 feet long and 600 feet wide, and the point of discovery is 50 feet from the West end and 1450 feet from the East end of this claim.

The general course of this claim is from East to West

This claim is situated and located in the Sierra Ancha Mining District, in Gila County, State of Arizona, about 1200 feet in a in a North direction from Sec'l Corner S25-S30 S36-S31 in a North Direction from this section Corner

Dated and posted on the ground the day and year first above written

Witness
[illegible]

Lester R Cox
Walden Fry

RECEIVED
BLM, STATE OFFICE
AUG 30 11 00 AM '79
PHOENIX, ARIZONA

AZ ~~[illegible]~~ C4

MAP FILED IN A MC

A MC 58399

A MC 58429

SUPPLEMENTAL INFORMATION

CLAIM NAME & NO.	DATE OF LOC.	DESCRIPTION
Wilma J. Cox #6		Township 5 North, Range 14 East, G & SRM
		Sec. 30: SW¼
Locators: Lester R. Cox & Valden Fry		
Witness: Jim Cathcart		

OWNER(S): WYOMING MINERAL CORPORATION
3900 South Wadsworth Blvd.
Lakewood, Colorado 80235
Attn: Manager, Land Dept.

Lester R. Cox, Valden Fry, & Wilma J. Cox
R. R. 1
P. O. Box 739
Miami, Arizona 85539

RECEIVED
FILING OFFICE
AUG 31 10 00 AM '70
PHOENIX, ARIZONA

A MC 58430

386190

DOCKET 376 PAGE 978

STATE OF ARIZONA, County of Gila, ss:
I do hereby certify that the within instrument was filed and recorded at request of Lester R. Cox

Date April 7, 1975 Time 3:00 P. M. Docket 376 Official Records Page 978
Records of Gila County, Arizona.

WITNESS my hand and official seal the day and year first above written.

INDEXED

DORIS PARKIN, County Recorder

By Donna Cunningham Deputy.

PAGED

LOCATION NOTICE

Lode Mining Claim

This mining claim, the name of which is the Wilbur J Cox #7 mining claim was located by the undersigned Lester R Cox on the 3 day of March 1975

This claim is 1500 feet long and 600 feet wide, and the point of discovery is 50 feet from the East end and 1450 feet from the West end of this claim.

The general course of this claim is from East to West.

This claim is situated and located in the Sierra Ancha Mining District, in Gila County, State of Arizona, about 1200 feet in a North direction from sect. Corner S25-S30 S36-S31. in a North Direction from the sect Corner

Dated and posted on the ground the day and year first above written.

Witness

Lester R Cox

Jim Cathcart

Walden Fry

RECEIVED
B.L.M. AZ STATE OFFICE
AUG 30 10 00 AM '79
PHOENIX, ARIZONA

20.66 acs

AZ ~~C10~~ C4

MAP FILED IN A MC ~~A MC~~ 58399

A MC 58430

SUPPLEMENTAL INFORMATION

CLAIM NAME & NO.	DATE OF LOC.	DESCRIPTION
Wilma J. Cox #7		Township 5 North, Range 13 East, G&SRM Sec. 25: SE¼

Locators: Lester R. Cox & Valden Fry

Witness: Jim Cathcart

OWNER(S): WYOMING MINERAL CORPORATION
3900 South Wadsworth Blvd.
Lakewood, Colorado 80235
Attn: Manager, Land Dept.

Lester R. Cox, Valden Fry & Wilma J. Cox
R.R. 1
P.O. Box 739
Miami, Arizona 85539

RECEIVED OFFICE AUG 10 AM '70

A MC 58431

STATE OF ARIZONA, County of Gila, ss:
I do here by certify that the within instrument was filed and recorded at request of Lester R. Cox
Date Feb. 27, 1976 Time 2:45 P. M., Docket 395 Official Records Page 841
Records of Gila County, Arizona.
WITNESS my hand and official seal the day and year first above written.
INDEXED MARY V. DE PAOLI, County Recorder
PHOTO-COPIED
COMPARED
PAGED
By Kathryn A. Elounty Deputy.

LOCATION NOTICE

Lode Mining Claim

amended.

This mining claim, the name of which is the Wilma J Cox #8
mining claim, was located by the undersigned Lester R Cox
on the 3 day of march 1975

This claim is 1500 feet long and 600 feet wide, and the point of discovery is 50' feet from the west end and 1450 feet from the East end of this claim.

The general course of this claim is from East to West

This claim is situated and located in the Sierra Anchas Mining District, in Gila County, State of Arizona, about 1200 feet in a north direction from sect Corner S25-S30 S36-S31 is a north Direction from the sect Corner (T 5 N- R-14E- amended. LRC)

BUREAU OF LAND MANAGEMENT
STATE OFFICE
AUG 30 10 00 AM '79
PHOENIX, ARIZONA

Dated and posted on the ground the day and year first above written.

witness
Jim Cathcart.

Lester R Cox
Locator

20.66 acres

AZ-~~0004~~
C6

A MC 58431

386191

DOCKET 376 PAGE 979

STATE OF ARIZONA, County of Gila, ss:
I do hereby certify that the within instrument was filed and recorded at request of Lester R. Cox

Date April 7, 1975 Time 3:00 P. M. Docket 376 Official Records Page 979
Records of Gila County, Arizona.

WITNESS my hand and official seal the day and year first above written.

INDEXED

DORIS PARKIN, County Recorder

By Donna Cunningham Deputy.

PAGED

LOCATION NOTICE

Lode Mining Claim

This mining claim, the name of which is the Wilma J Cox A P mining claim, was located by the undersigned Lester R. Cox on the 3 day of March 1975.

This claim is 1500 feet long and 600 feet wide, and the point of discovery is 50 feet from the west end and 1450 feet from the East end of this claim.

The general course of this claim is from East to West

This claim is situated and located in the Sierra Ancha Mining District, in Gila County, State of Arizona, about 18 feet in a North direction from sect. corner S. 25-S30 S36-S31. in a North Direction from this sect Corner.

Dated and posted on the ground the day and year first above written.

Witness

Lester R Cox

Valdeen Frey

MAP FILED IN A MC A MC 58399

RECEIVED
STATE OFFICE
30 10 00 AM '79
PHOENIX, ARIZONA

A2 ~~C10~~ C4

A MC 58431

SUPPLEMENTAL INFORMATION

CLAIM NAME & NO.	DATE OF LOC.	DESCRIPTION
Wilma J. Cox #8		Township 5 North, Range 14 East, G+SRM Sec. 30: SW 1/4
Locators: Lester R. Cox & Valden Fry		
Witness: Jim Cathcart		

OWNER(S): WYOMING MINERAL CORPORATION
3900 South Wadsworth Blvd.
Lakewood, Colorado 80235
Attn: Manager, Land Dept.

Lester R. Cox, Valden Fry & Wilma J. Cox
R. R. 1
P. O. Box 739
Miami, Arizona 85539

RECEIVED
BLM ... OFFICE
AUG 30 11 00 AM '79

A MC 58432

398298 DOCKET 395 PAGE 842

STATE OF ARIZONA, County of Gila, ss:
I do here by certify that the within instrument was filed and recorded at request of Lester R. Cox
Date Feb. 27, 1976 Time 2:45 P. M. Docket 395 Official Records Page 842
Records of Gila County, Arizona.

WITNESS my hand and official seal the day and year first above written.

INDEXED MARY V. DE PAOLI, County Recorder

PHOTO-COPIED COMPARED By Kathryn A. Elowitz Deputy.

PAGED

LOCATION NOTICE

Lode Mining Claim

Amended.

This mining claim, the name of which is the Wilma J. Cox #10.

mining claim, was located by the undersigned Lester R Cox

on the 3 day of March 1975

This claim is 1500 feet long and 600 feet wide, and the point of discovery is 50 feet from the West end and 1450 feet from the East end of this claim.

The general course of this claim is from East to West

This claim is situated and located in the Sierra ancha

Mining District, in Gila County, State of Arizona, about 2400 feet in a North direction from sect Corner S25-S30 S36-S31 in a North Direction from this sect Corner T5N-R14E. amended - LRC.

OFFICE AUG 30 11 00 AM '79 PHOENIX, ARIZONA

Dated and posted on the ground the day and year first above written.

Witness
Jim Cathead,

Lester R Cox
Valdon Frye

20.66 acs

AZ ~~C10 C4~~ C6

A MC 58432

386193 DOCKET 376 PAGE 981

STATE OF ARIZONA, County of Gila, ss:
I do hereby certify that the within instrument was filed and recorded at request of Lester R. Cox

Date April 7, 1975 Time 3:00 P. M., Docket 376 Official Records Page 981
Records of Gila County, Arizona.

WITNESS my hand and official seal the day and year first above written.

INDEXED

DORIS PARKIN, County Recorder

By Donna Cunningham Deputy.

PAGED

LOCATION NOTICE

Lode Mining Claim

This mining claim, the name of which is the Wilma 1 thru 10

mining claim, was located by the undersigned Lester R Cox

on the 3 day of March 1975

This claim is 1500 feet long and 600 feet wide, and the point of discovery is 50 feet from the West end and 1450 feet from the East end of this claim.

The general course of this claim is from East to west

This claim is situated and located in the Sierra Ancha.

Mining District, in Gila County, State of Arizona, about 2400 feet in a North direction from Sect Corner S25 S30 S36 - S31 in a North direction from this Sect Corner T5N - R13E

Dated and posted on the ground the day and year first above written.

Lester R Cox
Locator

MAP FILED IN A MC A MC 58399

RECEIVED
BLM, AZ STATE OFFICE
AUG 30 10 00 AM '79
PHOENIX, ARIZONA

AZ-~~040~~ C4

A MC 58432

SUPPLEMENTAL INFORMATION

CLAIM NAME & NO.	DATE OF LOC.	DESCRIPTION
Wilma J. Cox #10		Township 5 North, Range 14 East, G&SRM Sec. 30: NW¼ & SW¼

Locators: Lester R. Cox & Valden Fry

Witness: Jim Cathcart

OWNER(S): WYOMING MINERAL CORPORATION
3900 South Wadsworth Blvd.
Lakewood, Colorado 80235
Attn: Manager, Land Dept.

Lester R. Cox, Valden Fry & Wilma J. Cox
R.R. 1
P.O. Box 739
Miami, Arizona 85539

RECEIVED
OFFICE
AUG 30 11 00 AM '79
ARIZONA

A MC 58433

DOCKET 395 PAGE 840

STATE OF ARIZONA, County of Gila, ss:
I do here by certify that the within instrument was filed and recorded at request of Lester R. Cox
Date Feb. 27, 1976 Time 2:45 P. M. Docket 395 Official Records Page 843
Records of Gila County, Arizona.

WITNESS my hand and official seal the day and year first above written.

INDEXED
PHOTO-COPIED
COMPARED
PAGED

MARY V. DE PAOLI, County Recorder
By Kathryn A. Clontz Deputy.

LOCATION NOTICE

Lode Mining Claim

This mining claim, the name of which is the amended. Wilma J Cop # 12
mining claim, was located by the undersigned Lester R Cox
on the 3 day of March 1975

This claim is 1500 feet long and 600 feet wide, and the point of discovery is 50 feet from the West end and 1450 feet from the East end of this claim.

The general course of this claim is from East to West

This claim is situated and located in the Sierra Ancha -
Mining District, in Gila County, State of Arizona, about 3000 feet
in a North direction from sect Corner S25-S30-S36-S31
in a North Direction from this sect Corner T 5N-R14E
amended. LRC

RECEIVED
U.S.M.L.M. AZ STATE OFFICE
AUG 30 10 00 AM '79
PHOENIX, ARIZONA

Dated and posted on the ground the day and year first above written.

Witness
Jim Cathcart

Lester R Cop
Location

20.66 acres

AZ-[illegible] C6

A MC 58433

DOCKET 376 PAGE 983

LOCATION NOTICE

Lode Mining Claim

This mining claim, the name of which is the Wilno J Cox #12 mining claim, was located by the undersigned Lester R Cox on the 3 day of March 1975

This claim is 1500 feet long and 600 feet wide, and the point of discovery is 50 feet from the West end and 1450 feet from the East end of this claim.

The general course of this claim is from East to West

This claim is situated and located in the Serro Amcha Mining District, in Gila County, State of Arizona, about 3000 feet in a North direction from Sect Corner S25 S30 S36 - S31 in a North Direction from the sect Corner T5N - R13E.

Dated and posted on the ground the day and year first above written

Witness Lester R Cox

[illegible] Walden Frey

STATE OF ARIZONA, County of Gila, ss 386195

I do hereby certify that the within instrument was filed and recorded at request of Lester R. Cox

Date April 7, 1975 Time 3:00 P. M. Docket 376 Official Records Page 983

Records of Gila County, Arizona

WITNESS my hand and official seal the day and year first above written.

INDEXED DORIS PARKIN, County Recorder

By [illegible] Deputy

PAID

MAP FILED IN A MC A MC 58399

B.L.M. AZ STATE OFFICE AUG 30 10 00 AM '79 PHOENIX, ARIZONA

B.L.M. AZ STATE OFFICE AUG 30 10 00 AM '79 PHOENIX, ARIZONA

A2-~~C10~~ C4

A MC 58433

SUPPLEMENTAL INFORMATION

CLAIM NAME & NO.	DATE OF LOC.	DESCRIPTION
Wilma J. Cox #12		Township 5 North, Range 14 East, G&SRM Sec. 30: NW¼
Locators: Lester R. Cox & Valden Fry		
Witness: Jim Cathcart		

OWNER(S): WYOMING MINERAL CORPORATION
3900 South Wadsworth Blvd.
Lakewood, Colorado 80235
Attn: Manager, Land Dept.

Lester R. Cox, Valden Fry, & Wilma J. Cox
R. R. 1
P. O. Box 739
Miami, Arizona 85539

RECEIVED
BLM STATE OFFICE
AUG 30 11 00 AM '79
PHOENIX, ARIZONA

A MC 58434

DOCKET 376 PAGE 986

386198

STATE OF ARIZONA, County of Gila, ss:
I do hereby certify that the within instrument was filed and recorded at request of Lester R. Cox

Date April 7, 1975 Time 3:00 P.M. Docket 376 Official Records Page 986
Records of Gila County, Arizona.

WITNESS my hand and official seal the day and year first above written.

INDEXED

DORIS PARKIN, County Recorder

By Donna Cunningham Deputy.

PAGED

LOCATION NOTICE

Lode Mining Claim

This mining claim, the name of which is the Cox #15

mining claim, was located by the undersigned Lester R Cox

on the 3 day of March 1975.

This claim is 1500 feet long and 600 feet wide, and the point of discovery

is 50 feet from the East end and 1450 feet from

the West end of this claim.

The general course of this claim is from East to West

This claim is situated and located in the Sierra Ancha

Mining District, in Gila County, State of Arizona, about 3600 feet

in a North direction from said Corner S 25- S 30

S 36- 531. on a North Direction from the said

Corner T 5N - R13E

Dated and posted on the ground the day and year first above written.

Witness

Lester R Cox

Location Fee -

A MC 58399

MAP FILED IN A MC

RECEIVED
AZ STATE OFFICE
JUL 10 00 AM '79
PHOENIX, ARIZONA

20.66 acres

C4
AZ-~~C40~~

A MC 58434

SUPPLEMENTAL INFORMATION

CLAIM NAME & NO.	DATE OF LOC.	DESCRIPTION
Wilma J. Cox #15		Township 5 North, Range 13 East, G+SRM Sec. 25: NE¼
Locators: Lester R. Cox & Valden Fry		
Witness: Jim Cathcart		

OWNER(S): WYOMING MINERAL CORPORATION
3900 South Wadsworth Blvd.
Lakewood, Colorado 80235
Attn: Manager, Land Dept.

Lester R. Cox, Valden Fry & Wilma J. Cox
R.R. 1
P.O. Box 739
Miami, Arizona 85539

RECEIVED
BLM PHOENIX, ARIZONA STATE OFFICE
AUG 30 10 00 AM '79

A MC 58435

DOCKET 376 PAGE 988

386200

STATE OF ARIZONA, County of Gila, ss:
I do hereby certify that the within instrument was filed and recorded at request of Lester R. Cox

Date April 7, 1975 Time 3:00 P. M. Docket 376 Official Records Page 988
Records of Gila County, Arizona.

WITNESS my hand and official seal the day and year first above written.

INDEXED

DORIS PARKIN, County Recorder

By Donna Cunningham Deputy.

PAGED

LOCATION NOTICE

Lode Mining Claim

This mining claim, the name of which is the Welbro J Cox # 17 mining claim, was located by the undersigned Lester R Cox on the 3 day of March 1975.

This claim is 1500 feet long and 600 feet wide, and the point of discovery is 50 feet from the East end and 1450 feet from the West end of this claim.

The general course of this claim is from East to West

This claim is situated and located in the Sierra Ancho Mining District in Gila County, State of Arizona, about 4200 feet in a North direction from sect Corner S25-S30 S36-S3[illegible] in a North Direction from this sect Corner T5N-R13E

Dated and posted on the ground the day and year first above written.

Witness [illegible] Lester R Cox
[illegible] Helen Fre

20.66 acres

MAP FILED IN A MC A MC 58399

RECEIVED B.L.M. AZ STATE OFFICE AUG 30 10 00 AM '79 PHOENIX, ARIZONA

AZ-~~C10~~ C4

A MC 58435

SUPPLEMENTAL INFORMATION

CLAIM NAME & NO.	DATE OF LOC.	DESCRIPTION
Wilma J. Cox #17	3-3-75	Township 5 North, Range 13 East, G+SRM Sec. 25: NE¼

Locators: Lester R. Cox + Valden Fry

Witness: Jim Cathcart

OWNER(S): WYOMING MINERAL CORPORATION
3900 South Wadsworth Blvd.
Lakewood, Colorado 80235
Attn: Manager, Land Dept.

Lester R. Cox, Valden Fry + Wilma J. Cox
R.R. 1
P.O. Box 739
Miami, Arizona 85539

RECEIVED
BLM PHOENIX OFFICE
AUG 30 11 40 AM '76
PHOENIX, ARIZONA

A MC 58436

386202

DOCKET 376 PAGE 990

STATE OF ARIZONA, County of Gila, ss:
I do hereby certify that the within instrument was filed and recorded at request of Lester R. Cox

Date April 7, 1975 Time 3:00 P. M. Docket 376 Official Records Page 990
Records of Gila County, Arizona.

WITNESS my hand and official seal the day and year first above written.

INDEXED

DORIS PARKIN, County Recorder

By Donna Cunningham Deputy.

PAGED

LOCATION NOTICE

Lode Mining Claim

This mining claim, the name of which is the Welne of Cox #19 mining claim, was located by the undersigned Lester R Cox on the 3 day of March 1975

This claim is 1500 feet long and 600 feet wide, and the point of discovery is 50 feet from the East end and 1450 feet from the West end of this claim.

The general course of this claim is from East to West

This claim is situated and located in the Sierra Ancha Mining District, in Gila County, State of Arizona, about One west in a of Welne of Cox Claim #18 direction from section corner S25-S30 S36-S31 in a North Direction from this sect corner. T-5N-R13E and connect to North E corner of sect corner S25.

Dated and posted on the ground the day and year first above written

Witness [illegible]

Lester R Cox
Walden Fry

MAP FILED IN A MC A MC 58399

RECEIVED
B.L.M. AZ STATE OFFICE
AUG 30 10 00 AM '79
PHOENIX, ARIZONA

20.66 acres

A2-~~C10~~ C4

A MC 58436

SUPPLEMENTAL INFORMATION

CLAIM NAME & NO.	DATE OF LOC.	DESCRIPTION
Wilma J. Cox #19		Township 5 North, Range 13 East, G+SRM Sec. 25: NE¼
Locators: Lester R. Cox & Valden Fry		
Witness: Jim Cathcart		

OWNER(S): WYOMING MINERAL CORPORATION
3900 South Wadsworth Blvd.
Lakewood, Colorado 80235
Attn: Manager, Land Dept.

Lester R. Cox, Valden Fry + Wilma J. Cox
R. R. 1
P. O. Box 739
Miami, Arizona 85539

RECEIVED
B.L.M. AZ STATE OFFICE
AUG 30 10 00 AM '79
PHOENIX, ARIZONA

A MC 58437

386203

DOCKET 376 PAGE 991

STATE OF ARIZONA, County of Gila, ss:
I do hereby certify that the within instrument was filed and recorded at request of Lester R. Cox

Date April 7, 1975 Time 3:00 P. M. Docket 376 Official Records Page 991
Records of Gila County, Arizona.

WITNESS my hand and official seal the day and year first above written.

INDEXED

DORIS PARKIN, County Recorder

By Donna Cunningham Deputy.

PAGED

LOCATION NOTICE

Lode Mining Claim

This mining claim, the name of which is the Wilma J Cox #20 mining claim, was located by the undersigned Lester R Cox on the 3 day of March 1975.

This claim is 1500 feet long and 600 feet wide, and the point of discovery is 50 feet from the East end and 1450 feet from the West end of this claim.

The general course of this claim is from East to West

This claim is situated and located in the Sierra Ancha Mining District, in Gila County, State of Arizona, about Due West in a Wilma J Cox Claim #13 direction from section corner 25-S30 S30 - S31. in a North Direction from this sect corner T 5N - R 13 E

Dated and posted on the ground the day and year first above written

Witness
Jim Cathcart

Lester R Cox
Weldon Frg.

MAP FILED IN A MC A MC 58399

RECEIVED
STATE OFFICE
AUG 30 10 00 AM '79
PHOENIX, ARIZONA

20.66 acs

A2-C4

A MC 58437

SUPPLEMENTAL INFORMATION

CLAIM NAME & NO.	DATE OF LOC.	DESCRIPTION
Wilma J. Cox #20		Township 5 North, Range 13 East, G+SRM Sec. 25: NW¼ + NE¼
Locators: Lester R. Cox Valden Fry		
Witness: Jim Cathcart		

OWNER(S): WYOMING MINERAL CORPORATION
3900 South Wadsworth Blvd.
Lakewood, Colorado 80235
Attn: Manager, Land Dept.

Lester R. Cox, Valden Fry & Wilma J. Cox
R.R. 1
P.O. Box 739
Miami, Arizona 85539

RECEIVED
B.L.M. AZ STATE OFFICE
AUG 30 10 00 AM '79
PHOENIX, ARIZONA

A MC 58438

386204

DOCKET 376 PAGE 992

STATE OF ARIZONA, County of Gila, ss:
I do hereby certify that the within instrument was filed and recorded at request of Lester R. Cox

Date April 7, 1975 Time 3:00 P. M. Docket 376 Official Records Page 992
Records of Gila County, Arizona.

WITNESS my hand and official seal the day and year first above written.

INDEXED

DORIS PARKIN, County Recorder

By Donna Cunningham Deputy.

PAGED

LOCATION NOTICE

Lode Mining Claim

This mining claim, the name of which is the Welvo J Cox #21 mining claim was located by the undersigned Lester R Cox on the 5 day of March 1975.

This claim is 1500 feet long and 600 feet wide, and the point of discovery is 50. feet from the East end and 1450 feet from the West end of this claim.

The general course of this claim is from East to West.

This claim is situated and located in the Sierra Ancha Mining District, in Gila County, State of Arizona, about Due West in a of Welvo J Cox Claim #15 direction from sect corner S 25-S 30-S 36 S 31- in a North Direction from this sect Corner T 511-R13E in sect 25.

Dated and posted on the ground the day and year first above written

[illegible] Lester R. Cox

[illegible] Vallen Frey.

MAP FILED IN A MC ~~A MC 58399~~

RECEIVED
U.S.M. AZ STATE OFFICE
AUG 30 10 00 AM '79
PHOENIX, ARIZONA

20.66 acres

A2-~~C10~~ C4

A MC 58438

SUPPLEMENTAL INFORMATION

CLAIM NAME & NO.	DATE OF LOC.	DESCRIPTION
Wilma J. Cox #21	3-5-75	Township 5 North, Range 13 East, G+SRM Sec. 25: NW¼ & NE¼

Locators: Lester R. Cox & Valden Fry

Witness: Jim Cathcart

OWNER(S): WYOMING MINERAL CORPORATION
3900 South Wadsworth Blvd.
Lakewood, Colorado 80235
Attn: Manager, Land Dept.

RECEIVED
BUREAU OF LAND MANAGEMENT
STATE OFFICE
AUG 30 10 00 AM '79
PHOENIX, ARIZONA

Lester R. Cox, Valden Fry & Wilma J. Cox
R.R. 1
P.O. Box 739
Miami, Arizona 85539

A MC 58439

DOCKET 376 PAGE 993

386205

STATE OF ARIZONA, County of Gila, as:
I do hereby certify that the within instrument was filed and recorded at request of Lester R. Cox

Date April 7, 1975 Time 3:00 P. M. Docket 376 Official Records Page 993
Records of Gila County, Arizona.

WITNESS my hand and official seal the day and year first above written.

INDEXED

DORIS PARKIN, County Recorder

By Donna Cunningham Deputy.

PAGE

LOCATION NOTICE

Lode Mining Claim

This mining claim, the name of which is the Wilna J Cox #22 mining claim, was located by the undersigned Lester R Cox on the 5 day of March 1975

This claim is 1500 feet long and 610 feet wide, and the point of discovery is 50 feet from the East end and 1450 feet from the West end of this claim.

The general course of this claim is from East to West

This claim is situated and located in the Sierra Ancha Mining District, in Gila County, State of Arizona, about Due West in a of Wilna J Cox Claim #17 direction from sect Corner S25-S30-S36 S31 in a North Direction from this sect Corner T5N-R13E in sect 25.

Dated and posted on the ground the day and year first above written.

Lester R Cox
Walden F.Y.

MAP FILED IN A MC ~~A MC 58399~~

RECEIVED
B.L.M. AZ STATE OFFICE
AUG 30 10 00 AM '79
PHOENIX, ARIZONA

20.66 acres

A2-~~C10~~ C4

A MC 58439

SUPPLEMENTAL INFORMATION

CLAIM NAME & NO.	DATE OF LOC.	DESCRIPTION
Wilma J. Cox #22		Township 5 North, Range 13 East, GSRM Sec. 25: NW¼ + NE¼

Locators: Lester R. Cox & Valden Fry

Witness: Jim Cathcart

OWNER(S): WYOMING MINERAL CORPORATION
3900 South Wadsworth Blvd.
Lakewood, Colorado 80235
Attn: Manager, Land Dept.

Lester R. Cox, Valden Fry & Wilma J. Cox
R.R. 1
P.O. Box 739
Miami, Arizona 85539

RECEIVED
BLM STATE OFFICE
AUG 31 11 40 AM '79
PHOENIX, ARIZONA

A MC 58440

DOCKET 376 PAGE 994

386206

STATE OF ARIZONA, County of Gila, ss:
I do hereby certify that the within instrument was filed and recorded at request of Lester R. Cox

Date April 7, 1975 Time 3:00 P. M. Docket 376 Official Records Page 994
Records of Gila County, Arizona.

WITNESS my hand and official seal the day and year first above written.

INDEXED

DORIS PARKIN, County Recorder

By Donna Cunningham Deputy.

PAGED

LOCATION NOTICE

Lode Mining Claim

This mining claim, the name of which is the Wilma J Cox #23,

mining claim, was located by the undersigned Lester R Cox

on the 5 day of March 1975

This claim is 1800 feet long and 600 feet wide, and the point of discovery

is 50 feet from the East end and 1450 feet from

the West end of this claim.

The general course of this claim is from East to West

This claim is situated and located in the Sierra Amcha

Mining District in Gila County, State of Arizona, about Due West

in a Wilma J Cox Claim #19 direction from Sect Corner S 25-S30-S36

S31 in a North Direction from Sect Corner T5N-R.3E

in sect 25

Dated and posted on the ground the day and year first above written.

Lester R Cox

Lester Fre.

Ghost

RECEIVED
AZ STATE OFFICE
AUG 30 10 00 AM '79
PHOENIX, ARIZONA

MAP FILED IN A MC A MC 58399

20.66 acres

C4
A2 ~~C10~~

A MC 58440

SUPPLEMENTAL INFORMATION

CLAIM NAME & NO.	DATE OF LOC.	DESCRIPTION
Wilma J. Cox #23		Township 5 North, Range 13 East, G+SRM Sec. 25: NW¼ + NE¼

Locator(s): Lester R. Cox & Valden Fry

Witness: Jim Cathcart

OWNER(S): WYOMING MINERAL CORPORATION
3900 South Wadsworth Blvd.
Lakewood, Colorado 80235
Attn: Manager, Land Dept.

Lester R. Cox, Valden Fry & Wilma J. Cox
R. R. 1
P. O. Box 739
Miami, Arizona 85539

BLM RECEIVED
AUG 30 11 00 AM '79
PHOENIX, ARIZONA

A MC 58441

398306 DOCKET 395 PAGE 850

STATE OF ARIZONA, County of Gila, ss:
I do here by certify that the within instrument was filed and recorded at request of Lester R. Cox
Date Feb. 27, 1976 Time 2:45 P. M., Docket 395 Official Records Page 850
Records of Gila County, Arizona.

WITNESS my hand and official seal the day and year first above written.

INDEXED
PHOTO-COPIED
COMPARED
PAGED

MARY V. DE PAOLI, County Recorder
By Kathryn A. Elowitz Deputy.

LOCATION NOTICE

Lode Mining Claim

This mining claim, the name of which is the amended Wilma J Cox #36 mining claim, was located by the undersigned Lester R Cox on the 17 day of March 1975

This claim is 1500 feet long and 600 feet wide, and the point of discovery is 50 feet from the West end and 1450 feet from the East end of this claim.

The general course of this claim is from East to West

This claim is situated and located in the Sierra Ancha Mining District, in Gila County, State of Arizona, about 3000 feet in a North East Direction direction from From sect corner S25-S30 S31-S36

T5N-R14E amended - LRC

RECEIVED
BLM STATE OFFICE
AUG 30 11 00 AM '70
PHOENIX, ARIZONA

Dated and posted on the ground the day and year first above written.

Witness
Wilma Cox

Lester R Cox
Valden Frye.

20.66 acres

C6
~~C4~~
A2-~~C10~~

A MC 58441

DOCKET 376 PAGE 998

386210

STATE OF ARIZONA, County of Gila, ss:
I do hereby certify that the within instrument was filed and recorded at request of Lester R. Cox

Date April 7, 1975 Time 3:00 P. M. Docket 376 Official Records Page 998
Records of Gila County, Arizona.

WITNESS my hand and official seal the day and year first above written.

INDEXED

DORIS PARKIN, County Recorder

By Donna Cunningham Deputy.

PAGE.

LOCATION NOTICE

Lode Mining Claim

This mining claim, the name of which is the Wilma J Cox # 36 mining claim, was located by the undersigned Lester R Cox on the 17 day of March 1975.

This claim is 1500 feet long and 600 feet wide, and the point of discovery is 50 feet from the West end and 1450 feet from the East end of this claim.

The general course of this claim is from East to West

This claim is situated and located in the Sierra Ancha Mining District, in Gila County State of Arizona, about 3,000 feet in a North East Direction from sect corner S25-S30-S31-S36 direction from TSN-R13E

Dated and posted on the ground the day and year first above written.

Witness

Wilma Cox

Lester R Cox

Valden Fry.

RECEIVED
B.L.M. AZ STATE OFFICE
AUG 30 10 00 AM '79
PHOENIX, ARIZONA

AZ-~~C10~~ C4

MAP FILED IN A MC A MC 58399

A MC 58441

SUPPLEMENTAL INFORMATION

CLAIM NAME & NO.	DATE OF LOC.	DESCRIPTION
Wilma J. Cox #36		Township 5 North, Range 14 East, G+SRM Sec. 30: SW¼ & SE¼

Locators: Lester R. Cox & Valden Fry

Witness: Wilma Cox

OWNER(S): WYOMING MINERAL CORPORATION
3900 South Wadsworth Blvd.
Lakewood, Colorado 80235
Attn: Manager, Land Dept.

Lester R. Cox, Valden Fry & Wilma J. Cox
R.R. 1
P.O. Box 739
Miami, Arizona 85539

RECEIVED
B.L.M. AZ STATE OFFICE
AUG 30 10 00 AM '79
PHOENIX, ARIZONA

A MC 58442

398307 DOCKET 395 PAGE 851

STATE OF ARIZONA, County of Gila, ss:
I do here by certify that the within instrument was filed and recorded at request of Lester R. Cox
Date Feb. 27, 1976 Time 2:45 P. M. Docket 395 Official Records Page 851
Records of Gila County, Arizona.

WITNESS my hand and official seal the day and year first above written.

INDEXED MARY V. DE PAOLI, County Recorder
PHOTO-COPIED By Kathryn A. Elowitz Deputy.
COMPARED
PAGED

LOCATION NOTICE

Lode Mining Claim

This mining claim, the name of which is the amended Wilma J Cox #41.
mining claim, was located by the undersigned Lester R Cox
on the 17 day of March 1975

This claim is 1500 feet long and 600 feet wide, and the point of discovery is 50 feet from the West end and 1450 feet from the East end of this claim.

The general course of this claim is from East to West

This claim is situated and located in the Sierra Ancha
Mining District, in Silo County, State of Arizona, about 3400 feet
in a South East direction from Sect Corner S24-S19
S25-S30 — T5N-R14E Amended: LRC.

RECEIVED
B.L.M. AZ STATE OFFICE
AUG 30 10 00 AM '79
PHOENIX, ARIZONA

Dated and posted on the ground the day and year first above written.

Witness
Wilma Cox.

Lester R Cox
Valdem Frye

20.66 acres

C6
~~C4~~
A2 ~~C10~~

A MC 58442

386211

DOCKET 376 PAGE 999

STATE OF ARIZONA, County of Gila, ss:
I do hereby certify that the within instrument was filed and recorded at request of Lester R. Cox

Date April 7, 1975 Time 3:00 P. M. Docket 376 Official Records Page 999
Records of Gila County, Arizona.

WITNESS my hand and official seal the day and year first above written.

INDEXED

DORIS PARKIN, County Recorder

By Donna Cunningham Deputy.

PAGED

LOCATION NOTICE

Lode Mining Claim

This mining claim, the name of which is the Wilma J Cox # 41.

mining claim, was located by the undersigned Lester R Cox.

on the 17 day of March 1975

This claim is 1500 feet long and 600 feet wide, and the point of discovery is 50 feet from the West end and 1450 feet from the East end of this claim.

The general course of this claim is from East to West,

This claim is situated and located in the Sierra Ancha-

Mining District, in Gila County, State of Arizona, about 3400 feet in a South East direction from sect Corner - S24 - S19 S25 - S30.

T 5N - R 13E

Dated and posted on the ground the day and year first above written

Lester R Cox
Walden Frye

Wilma Cox

A MC 58399

MAP FILED IN A MC

RECEIVED
B.L.M. AZ STATE OFFICE
AUG 30 10 00 AM '79
PHOENIX, ARIZONA

A2-C4 ~~C10~~

A MC 58442

SUPPLEMENTAL INFORMATION

CLAIM NAME & NO.	DATE OF LOC.	DESCRIPTION
Wilma J. Cox #41		Township 5 North, Range 14 East, G&SRM Sec. 30: NW¼, NE¼, SW¼ & SE¼
Locators: Lester R. Cox & Valden Fry		
Witness: Wilma Cox		

OWNER(S): WYOMING MINERAL CORPORATION
3900 South Wadsworth Blvd.
Lakewood, Colorado 80235
Attn: Manager, Land Dept.

Lester R. Cox, Valden Fry & Wilma J. Cox
R. R. 1
P. O. Box 739
Miami, Arizona 85539

RECEIVED
BLM AZ STATE OFFICE
AUG 30 11 00 AM '79
PHOENIX, ARIZONA

A MC 58443

398308 DOCKET 395 PAGE 852

2.45 C

STATE OF ARIZONA, County of Gila, ss:
I do here by certify that the within instrument was filed and recorded at request of Lester R. Cox
Date Feb. 27, 1976 Time 2:45 P. M., Docket 395 Official Records Page 852
Records of Gila County, Arizona.

WITNESS my hand and official seal the day and year first above written.

INDEXED MARY V. DE PAOLI, County Recorder
PHOTO-COPIED
COMPARED
PAGED

By Kathryn A. Elowitz Deputy.

LOCATION NOTICE

Lode Mining Claim

Amended.

This mining claim, the name of which is the Wilma J Cox # 42
mining claim, was located by the undersigned Lester R Cox
on the 17 day of March 1975

This claim is 1500 feet long and 600 feet wide, and the point of discovery is 50 feet from the West end and 1450 feet from the West end of this claim.

The general course of this claim is from East to West

This claim is situated and located in the Sierra ancha-
Mining District, in Gila County, State of Arizona, about 3000 feet
in a Southeast direction from sect Corner S 24-S19
S-25 — S30-
T5N — R14E amended - LRC.

RECEIVED
BLM ARIZONA STATE OFFICE
AUG 30 11 00 AM '79
PHOENIX, ARIZONA

Dated and posted on the ground the day and year first above written.

Western
Wilma Cox.

Lester R Cox
Velden Frye.

2016 acres

C6
~~C4~~
A2-~~C10~~

A MC 58443

A MC 58399

MAP FILED IN A MC

RECEIVED
B.L.M. AZ STATE OFFICE
AUG 30 10 00 AM '79
PHOENIX, ARIZONA

386212

DOCKET 377 PAGE 1

STATE OF ARIZONA, County of Gila, ss:
I do hereby certify that the within instrument was filed and recorded at request of Lester R. Cox

Date April 7, 1975 Time 3:00 P. M., Docket 377 Official Records Page 1
Records of Gila County, Arizona.

WITNESS my hand and official seal the day and year first above written.

INDEXED

DORIS PARKIN, County Recorder

By [illegible] Deputy

PAGED

LOCATION NOTICE

Lode Mining Claim

This mining claim, the name of which is the Walnut Cox #42 mining claim, was located by the undersigned Lester R Cox on the 17 day of March 1975

This claim is 1500 feet long and 600 feet wide, and the point of discovery is 50 feet from the West end and 1450 feet from the West end of this claim.

The general course of this claim is from East to the West.

This claim is situated and located in the Sierra ancha Mining District, in Sila County, State of Arizona, about 3000 feet in a South East direction from sect Corner. S 24-S 19 S-25-S 30, T5N - R13E

Dated and posted on the ground the day and year first above written

Lester R Cox
Walden Frye.

Walnut Cox

C6
~~C4~~
A2-~~C10~~

A MC 58443

SUPPLEMENTAL INFORMATION

CLAIM NAME & NO.	DATE OF LOC.	DESCRIPTION
Wilma J. Cox #42		Township 5 North, Range 14 East, G+SRM Sec. 30: NW¼ + NE¼

Locators: Lester R. Cox + Valden Fry

Witness: Wilma Cox

OWNER(S): WYOMING MINERAL CORPORATION
3900 South Wadsworth Blvd.
Lakewood, Colorado 80235
Attn: Manager, Land Dept.

RECEIVED
BLM ... OFFICE
AUG 30 10 00 AM '79
PHOENIX, ARIZONA

Lester R. Cox, Valden Fry, + Wilma J. Cox
R. R. 1
P.O. Box 739
Miami, Arizona 85539

RECEIVED
B.L.M. AZ STATE OFFICE
DEC 17 1979
10:00 A.M.
PHOENIX, ARIZONA

DOCKET 488 PAGE 785

ADDITIONAL AND AMENDED NOTICE OF LOCATION
LODE MINING CLAIM

TO WHOM IT MAY CONCERN:

This Mining Claim, the name of which is the WYMINCO # 100 Mining Claim, situate on lands belonging to the United States of America, and in which there are valuable mineral deposits, was originally entered upon and located on or about the 17 day of August, 19 76 by A.N. Brown, a citizen of the United States, as agent for, or whose interest has been acquired by, Wyoming Mineral Corporation, a Delaware Corporation, whose address is: 3900 South Wadsworth Boulevard, Lakewood, Colorado 80235.

This claim is 500 feet long and 600 feet wide, and the point of discovery is 20 feet from the west end and 280 feet from the east end of this claim. The general course of the lode deposit and premises is from the west to the east.

The claim is situated and located in the Sierra Ancha Mining District, in the NE ¼ Section 30, T 6 N, R 14 E, G & SR B & M in Gila County, in the State of Arizona, about 600 feet in a N 62° W direction from the E ¼ corner of said Section 30.

This Additional and Amended Notice of Location is prepared, posted and recorded as an amendment to the original Notice of Location, as heretofore amended, if any, in order to more clearly describe such claim, to correct any errors in the original Notice of Location or description, to take in any abandoned overlapping ground, to take in any part of any overlapping claim which has been abandoned, to take in additional unclaimed ground, and to cure any deficiencies existing or which may have existed; specifically reserving all and waiving none of the rights acquired under and by virtue of all locations or amendments thereof upon said mining claim, and claiming any and all rights which may or can be acquired under and by virtue hereof. All acts of location which are required for an original location under the laws of the United States and the State of Arizona have been performed with respect to this Additional and Amended Notice of Location.

The undersigned, for itself and for and on behalf of the original locators, therefore, reaffirms its claim and right to the property herein described under the laws of the United States and the State of Arizona and in accordance with the customs prevailing in the mineral locality concerned.

This is an Additional and Amended Notice of Location of the WYMINCO # 100 Mining Claim, the original Location Notice hereof having been recorded in Dkt. 413, at page 930, in the office of the County Recorder of the aforesaid County of Gila.

This Additional and Amended Notice of Location is dated, posted, and located on the grounds this 27 day of September, 1979.

BLM # A MC 58444

Witness: Donna M Jones

WYOMING MINERAL CORPORATION

By: John Ruebke, Agent

DOCKET 488 PAGE 786

LODE CLAIM LOCATION MAP

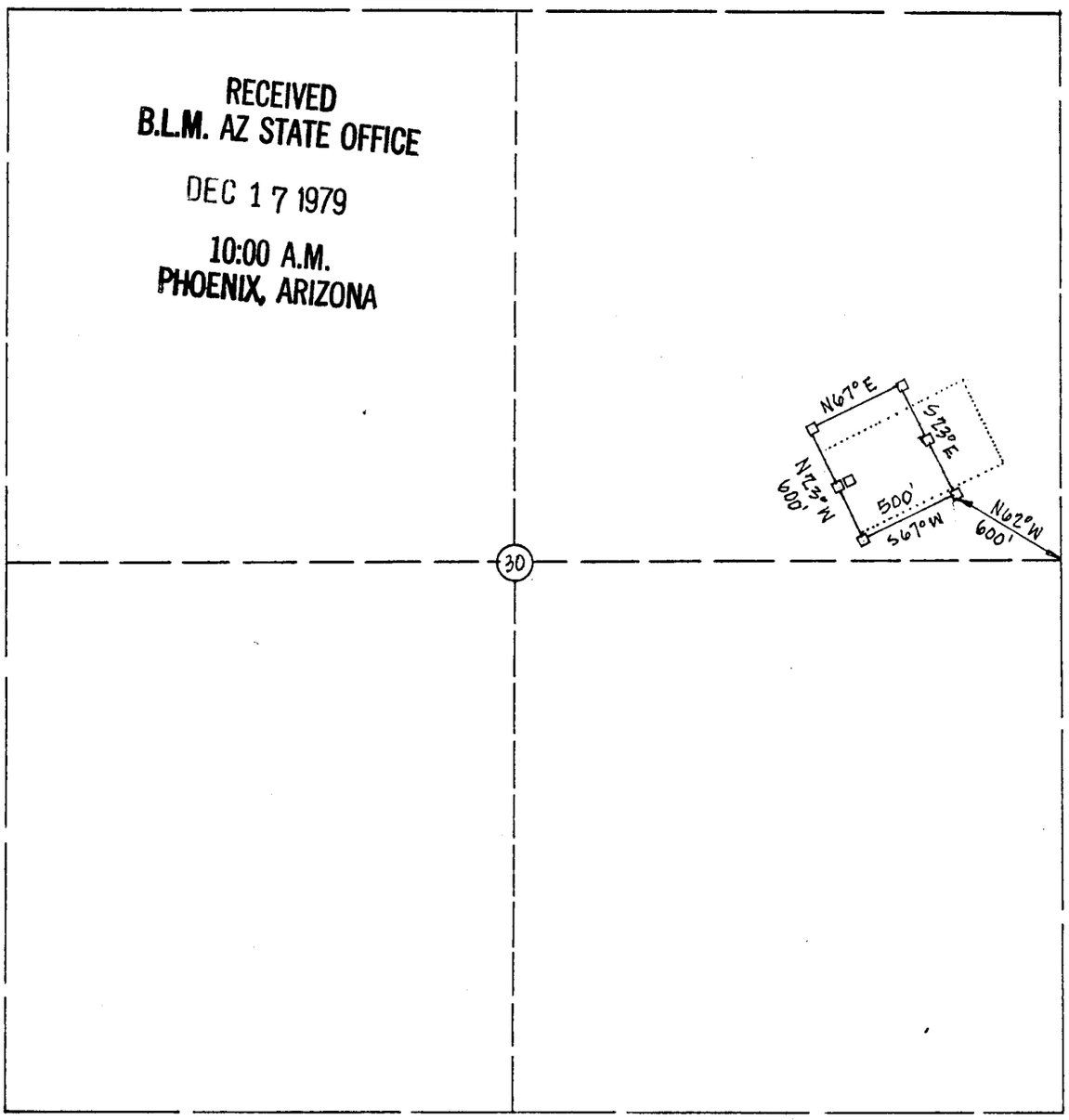

The WYMINCO # 100 (Amended) Lode Claim, was located SEPT. 27, 1979 in Gila County, Arizona. The owner of this claim is Wyoming Mineral Corporation, whose address is 3900 South Wadsworth Boulevard, Lakewood, Colorado 80235.

The approximate location of the claim is within the NE¼ SECTION 30 T 6 N, R 14 E, G&SRM

This claim was originally located August 17, 1976, according to Docket 413, page 930, Records of Gila County, Arizona.

BLM# AMC 58444

Explanation of Symbols

- □ 2" x 2" x 4' post
- o Rock mound
- ● 4" minimum x 4 ft. high tree post
- ..... PREVIOUS CLAIM LINE

DOCKET 488 PAGE 787

RECEIVED
B.L.M. AZ STATE OFFICE

DEC 17 1979

10:00 A.M.
PHOENIX, ARIZONA

#3.00
3:30
M

447629

STATE OF ARIZONA, County of Gila, ss;
I do hereby certify that the within instrument was filed and recorded at request of Wyoming Mineral Corporation

Date Nov. 15, 1979 Time 3:30 P. M., Docket 488 Official Records Page s 785-787
Records of Gila County, Arizona.

WITNESS my hand and official seal the day and year first above written.

INDEXED

PAGED

MARY V. DE PAOLI, County Recorder

By Mary V. DePaoli, Recorder

A MC 58444

$2.00
4:20
M

DOCKET 413 PAGE 930

409634

STATE OF ARIZONA, County of Gila, ss;
I do hereby certify that the within instrument was filed and recorded at request of Wyoming Mineral Corporation

Date Oct. 25, 1976 Time 4:20 P M., Docket 413 Official Records Page 930
Records of Gila County, Arizona.
WITNESS my hand and official seal the day and year first above written.

INDEXED
PHOTO-COPIED
PAGED
COMPARED

MARY V. DE PAOLI, County Recorder
By Mary V. DePaoli, Recorder

LOCATION NOTICE

LODE MINING CLAIM

This mining claim, the name of which is the WYMINCO # 100 mining claim, was located by the undersigned, Wyoming Mineral Corporation, on the 13th day of August, 1976.

This claim is 600 feet long and 600 feet wide, and the point of discovery is 20 feet from the West end and 780 feet from the East end of this claim.

The general course of this claim is from East to West

This claim is situated and located in the Flourine Mining District, in Gila County, State of Arizona, about 22 miles in a South direction from Young, Arizona

Located in the NE ¼ sec. 30, T. 6 N., R. 14 E. G&SR B&M

MAP FILED IN A MC MC 58399

Dated and posted on the ground the day and year first above written.

RECEIVED
B.L.M. AZ STATE OFFICE
AUG 30 10 00 AM '79
PHOENIX, ARIZONA

Wyoming Mineral Corporation
A. N. Brown, Agent

AZ-C14-A

A MC 58444

SUPPLEMENTAL INFORMATION

CLAIM NAME & NO.

Wyminco #100

OWNER(S): WYOMING MINERAL CORPORATION
3900 South Wadsworth Blvd.
Lakewood, Colorado 80235
Attn: Manager, Land Dept.

RECEIVED
BLM, AZ STATE OFFICE
AUG 30 10 00 AM '79
PHOENIX, ARIZONA

RECEIVED
B.L.M. AZ STATE OFFICE
DEC 17 1979
10:00 A.M.
PHOENIX, ARIZONA

ADDITIONAL AND AMENDED NOTICE OF LOCATION

LODE MINING CLAIM

TO WHOM IT MAY CONCERN:

This Mining Claim, the name of which is the WYMINCO # 101 Mining Claim, situate on lands belonging to the United States of America, and in which there are valuable mineral deposits, was originally entered upon and located on or about the 13 day of August, 19 76 by A.N. Brown, a citizen of the United States, as agent for, or whose interest has been acquired by, Wyoming Mineral Corporation, a Delaware Corporation, whose address is: 3900 South Wadsworth Boulevard, Lakewood, Colorado 80235.

This claim is 1100 feet long and 550 feet wide, and the point of discovery is 150 feet from the northeasterly end and 950 feet from the southwesterly end of this claim. The general course of the lode deposit and premises is from the northeast to the southwest.

The claim is situated and located in the Sierra Ancha Mining District, in the SE ¼ & NE ¼ Section 30, T 6 N, R 14 E, G & SR B & M in Gila County, in the State of Arizona, about 410 feet in a S 40° E direction from the E ¼ corner of said Section 30.

This Additional and Amended Notice of Location is prepared, posted and recorded as an amendment to the original Notice of Location, as heretofore amended, if any, in order to more clearly describe such claim, to correct any errors in the original Notice of Location or description, to take in any abandoned overlapping ground, to take in any part of any overlapping claim which has been abandoned, to take in additional unclaimed ground, and to cure any deficiencies existing or which may have existed; specifically reserving all and waiving none of the rights acquired under and by virtue of all locations or amendments thereof upon said mining claim, and claiming any and all rights which may or can be acquired under and by virtue hereof. All acts of location which are required for an original location under the laws of the United States and the State of Arizona have been performed with respect to this Additional and Amended Notice of Location.

The undersigned, for itself and for and on behalf of the original locators, therefore, reaffirms its claim and right to the property herein described under the laws of the United States and the State of Arizona and in accordance with the customs prevailing in the mineral locality concerned.

This is an Additional and Amended Notice of Location of the WYMINCO # 101 Mining Claim, the original Location Notice hereof having been recorded in Dkt. 413, at page 931, in the office of the County Recorder of the aforesaid County of Gila.

This Additional and Amended Notice of Location is dated, posted, and located on the grounds this 27 day of September, 1979.

BLM # A MC 58445

WYOMING MINERAL CORPORATION

By: John Ruebke, Agent

Witness:

DOCKET 488 PAGE 789

LODE CLAIM LOCATION MAP

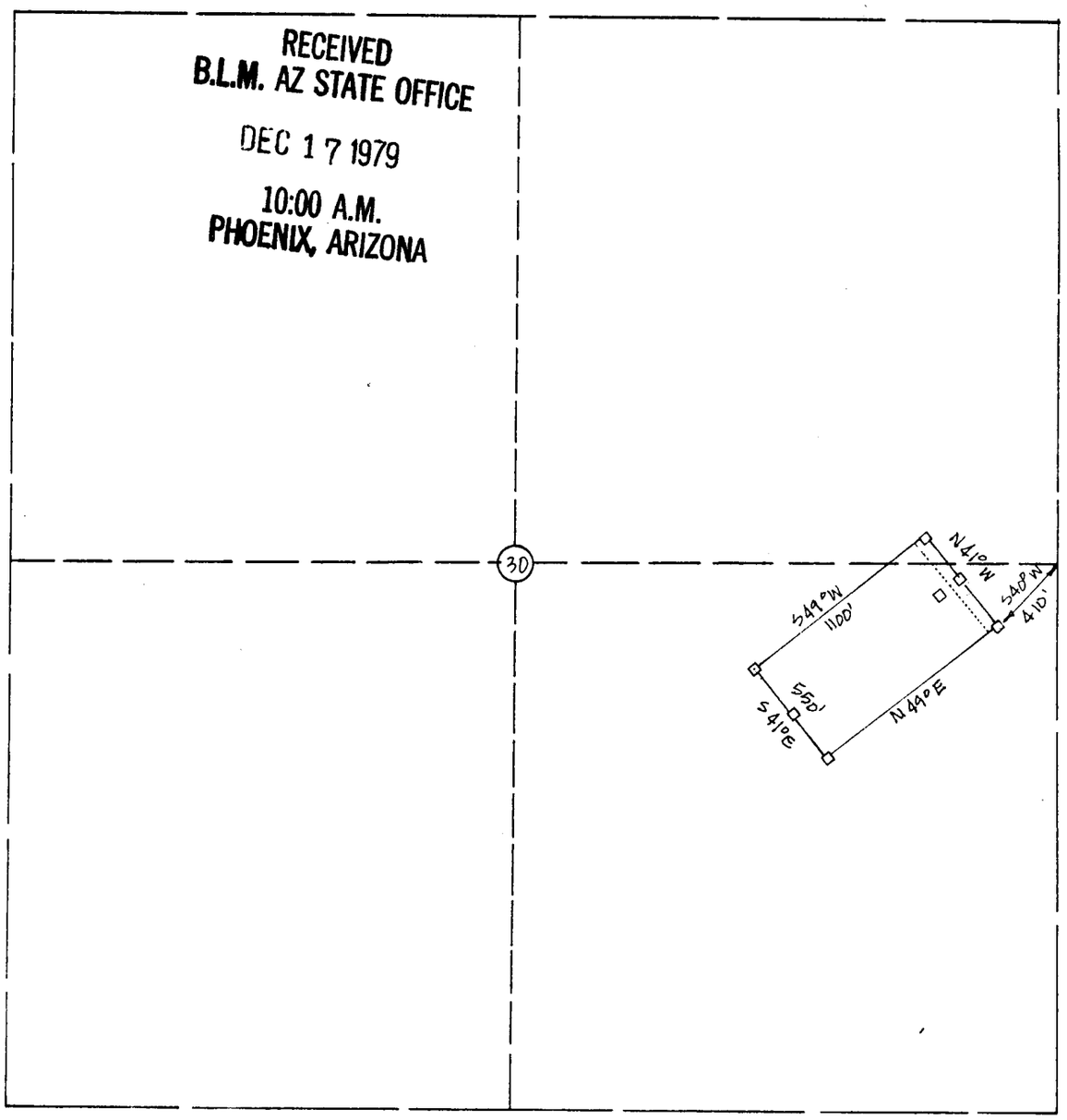

The WYMINCO # 101 (Amended) Lode Claim, was located SEPT. 27, 1979 in Gila County, Arizona. The owner of this claim is Wyoming Mineral Corporation, whose address is 3900 South Wadsworth Boulevard, Lakewood, Colorado 80235.

The approximate location of the claim is within the SE¼ SECTION 30 T 6 N, R 14 E, G&SRM AND THE NE¼ SECTION 30, T6N, R14E

This claim was originally located August 13, 1976, according to Docket 413, page 931, Records of Gila County, Arizona.

BLM # AMC 58445

Explanation of Symbols

- □ 2" x 2" x 4' post
- ○ Rock mound
- ● 4" minimum x 4 ft. high tree post
- ..... PREVIOUS CLAIM LINE

DOCKET 488 PAGE 790

RECEIVED
B.L.M. AZ STATE OFFICE
DEC 17 1979
10:00 A.M.
PHOENIX, ARIZONA

#3.00
3.30
M

447630

STATE OF ARIZONA, County of Gila, ss;
I do hereby certify that the within instrument was filed and recorded at request of Wyoming Mineral Corporation

Date Nov. 15, 1979 Time 3:30 P. M., Docket 488 Official Records Page s 788-790
Records of Gila County, Arizona.
WITNESS my hand and official seal the day and year first above written.

INDEXED

PAGED

MARY V. DE PAOLI, County Recorder
By Mary V. DePaoli, Recorder

#500
4:55
M

497442

DOCKET 591 PAGE 568

STATE OF ARIZONA, County of Gila, ss;
I do hereby certify that the within instrument was filed and recorded at request of DeConcini, McDonald, Brammer, Yetwin & Lacy, P. C.
Date July 26, 1983 Time 4:55 P. M., Docket 591 Official Records Page s 568 & 569
Records of Gila County, Arizona.
WITNESS my hand and official seal the day and year first above written.

MARY V. DE PAOLI, County Recorder

INDEXED
By Mary V. DePaoli, Recorder

MICROFILMED
PAGED
COMPARED

WYMINCO #101 Lode Mining Claim	:	AMENDED NOTICE OF LOCATION (Lode)
Wyoming Mineral Corporation 3900 So. Wadsworth Blvd. Lakewood, Colo. 80235 Owner	:	A MC No. 58445

NOTICE IS HEREBY GIVEN that the above mining claim was amended effective at noon, ~~June~~ JULY 15, 1983, by Wyoming Mineral Corporation, the owner thereof. The claim was originally located on August 13, 1976, the location notice of which is recorded in Docket 413, Page 845, rerecorded in Docket 413, Page 931, and subsequently amended on September 27, 1979, which amended notice is recorded in Docket 488, Page 788, and a map of which was recorded pursuant to A.R.S. § 27-210 in Docket 516, Page 510, of the Official Records of Gila County, Arizona.

This claim is approximately 1,500 feet (see map) in length along the vein or deposit of mineral-bearing rock in place and 300 feet in width on each side of the middle of the vein. The claim is situated in the Northeast Quarter and the Southeast Quarter of Section 30, Township 6 North, Range 14 East, G&SRM, in the Sierra Ancha (Fluorine) Mining District, Gila County, Arizona.

The notice of location is posted on a separate 2" x 2" wooden post 190' South 50° West from the East end center and 910' North 50° East from the West end center (see map). The claim is bounded by other claims and the position of its boundaries in relation to its surrounding claims and the public land survey system is shown on the map attached hereto and made a part hereof. The boundary of the claim is monumented by six 2" x 2" wooden posts, one at each corner of the claim and one at the center of each end line.

The purpose of this amended location is to correct any irregularities, errors or defects that may have existed or may exist in the original location or the record thereof, to take up all available ground that may exist by virtue of adjustment of boundaries of adjoining claims, to ensure that the end lines and side lines of the claim are parallel, and is made without waiving any rights acquired under and by virtue of the original location.

DATED and posted on the ground this 15 day of ~~June~~ JULY, 1983.

WYOMING MINERAL CORPORATION

By _____
R. M. Heman, Manager
Corporate Administration

WITNESS:

RECEIVED
B.L.M. AZ STATE OFFICE
AUG 25 1983
07.45 A.M.
PHOENIX, ARIZONA

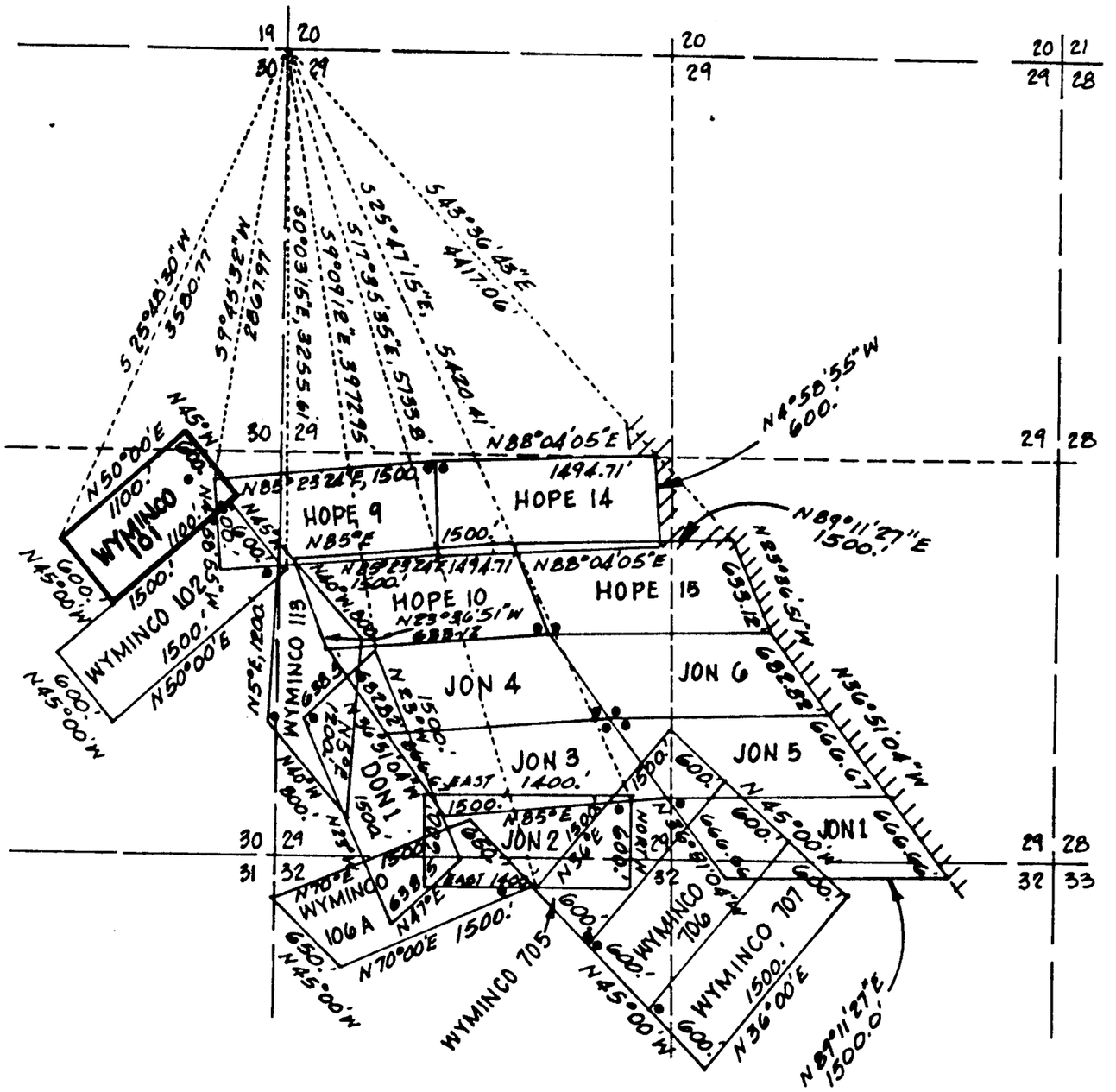

• Denotes Location monument.

Denotes, Recognized third party claim.

N

SCALE 1" = 1000'

5-5

RECEIVED
B.L.M. AZ STATE OFFICE
AUG 25 1983
07.45 A.M.
PHOENIX, ARIZONA

A MC 58445

2:08
4:20
PM

409635

DOCKET 413 PAGE 931

STATE OF ARIZONA, County of Gila, ss;
I do hereby certify that the within instrument was filed and recorded at request of Wyoming Mineral Corporation

Date Oct. 25, 1976 Time 4:20 P M., Docket 413 Official Records Page 931
Records of Gila County, Arizona.
WITNESS my hand and official seal the day and year first above written.

INDEXED
PHOTO-COPIED
PAGED COMPARED

MARY V. DE PAOLI, County Recorder
By Mary V. DePaoli, Recorder

LOCATION NOTICE

LODE MINING CLAIM

This mining claim, the name of which is the WYMINCO # 101 mining claim, was located by the undersigned, Wyoming Mineral Corporation, on the 13th day of August, 1976.

This claim is 1500 feet long and 600 feet wide, and the point of discovery is 250 feet from the NE end and 1250 feet from the SW end of this claim.

The general course of this claim is from NE to SW.

This claim is situated and located in the Flourine Mining District, in Gila County, State of Arizona, about 22 miles in a South direction from Young, Arizona

Located in the SE 1/4 sec 30, T. 6 N., R. 14 E. G&SR B&M

MAP FILED IN A MCA MC 58299

Dated and posted on the ground the day and year first above written.

WYOMING MINERAL CORPORATION,
A. N. Brown, Agent

RECEIVED
B.L.M. AZ STATE OFFICE
AUG 30 10 00 AM '79
PHOENIX, ARIZONA

AZ-C11-A

A MC 58445

SUPPLEMENTAL INFORMATION

CLAIM NAME & NO.

Wyminco #101

OWNER(S): WYOMING MINERAL CORPORATION
3900 South Wadsworth Blvd.
Lakewood, Colorado 80235
Attn: Manager, Land Dept.

RECEIVED
B.L.M. AZ STATE OFFICE
AUG 30 10 00 AM '79
PHOENIX, ARIZONA

$5.00
4:55
M

497443 DOCKET 591 PAGE 570

STATE OF ARIZONA, County of Gila, ss;
I do hereby certify that the within instrument was filed and recorded at request of DeConcini, McDonald, Brammer, Yetwin & Lacy, P. C.

Date July 26, 1983 Time 4:55 P. M., Docket 591 Official Records Page s 570 & 571
Records of Gila County, Arizona.
WITNESS my hand and official seal the day and year first above written.

MARY V. DE PAOLI, County Recorder
By Mary V. DePaoli, Recorder

INDEXED
MICROFILMED
PAGED
COMPARED

WYMINCO #102 Lode Mining Claim	:	AMENDED NOTICE OF LOCATION (Lode)
Wyoming Mineral Corporation 3900 So. Wadsworth Blvd. Lakewood, Colo. 80235 Owner	:	A MC No. 58446

NOTICE IS HEREBY GIVEN that the above mining claim was amended effective at noon, ~~June~~ JULY 15, 1983, by Wyoming Mineral Corporation, the owner thereof. The claim was originally located on August 13, 1976, the location notice of which is recorded in Docket 413, Page 846, rerecorded in Docket 413, Page 932, and a map of which was recorded pursuant to A.R.S. § 27-210 in Docket 516, Page 510, of the Official Records of Gila County, Arizona.

This claim is approximately 1,500 feet (see map) in length along the vein or deposit of mineral-bearing rock in place and 300 feet in width on each side of the middle of the vein. The claim is situated in the Southeast Quarter of Section 29 and the Southwest Quarter of Section 30, Township 6 North, Range 14 East, G&SRM, in the Sierra Ancha (Fluorine) Mining District, Gila County, Arizona.

The notice of location is posted on a separate 2" x 2" wooden post 525' South 50° West from the East end center and 975' North 50° West from the West end center (see map). The claim is bounded by other claims and the position of its boundaries in relation to its surrounding claims and the public land survey system is shown on the map attached hereto and made a part hereof. The boundary of the claim is monumented by six 2" x 2" wooden posts, one at each corner of the claim and one at the center of each end line.

The purpose of this amended location is to correct any irregularities, errors or defects that may have existed or may exist in the original location or the record thereof, to take up all available ground that may exist by virtue of adjustment of boundaries of adjoining claims, to ensure that the end lines and side lines of the claim are parallel, and is made without waiving any rights acquired under and by virtue of the original location.

DATED and posted on the ground this 15 day of ~~June~~ JULY, 1983.

WYOMING MINERAL CORPORATION

By R. M. Heman
R. M. Heman, Manager
Corporate Administration

WITNESS:
Paul C. Hokus

RECEIVED
B.L.M. AZ STATE OFFICE
AUG 25 1983
07.45 A.M.
PHOENIX, ARIZONA

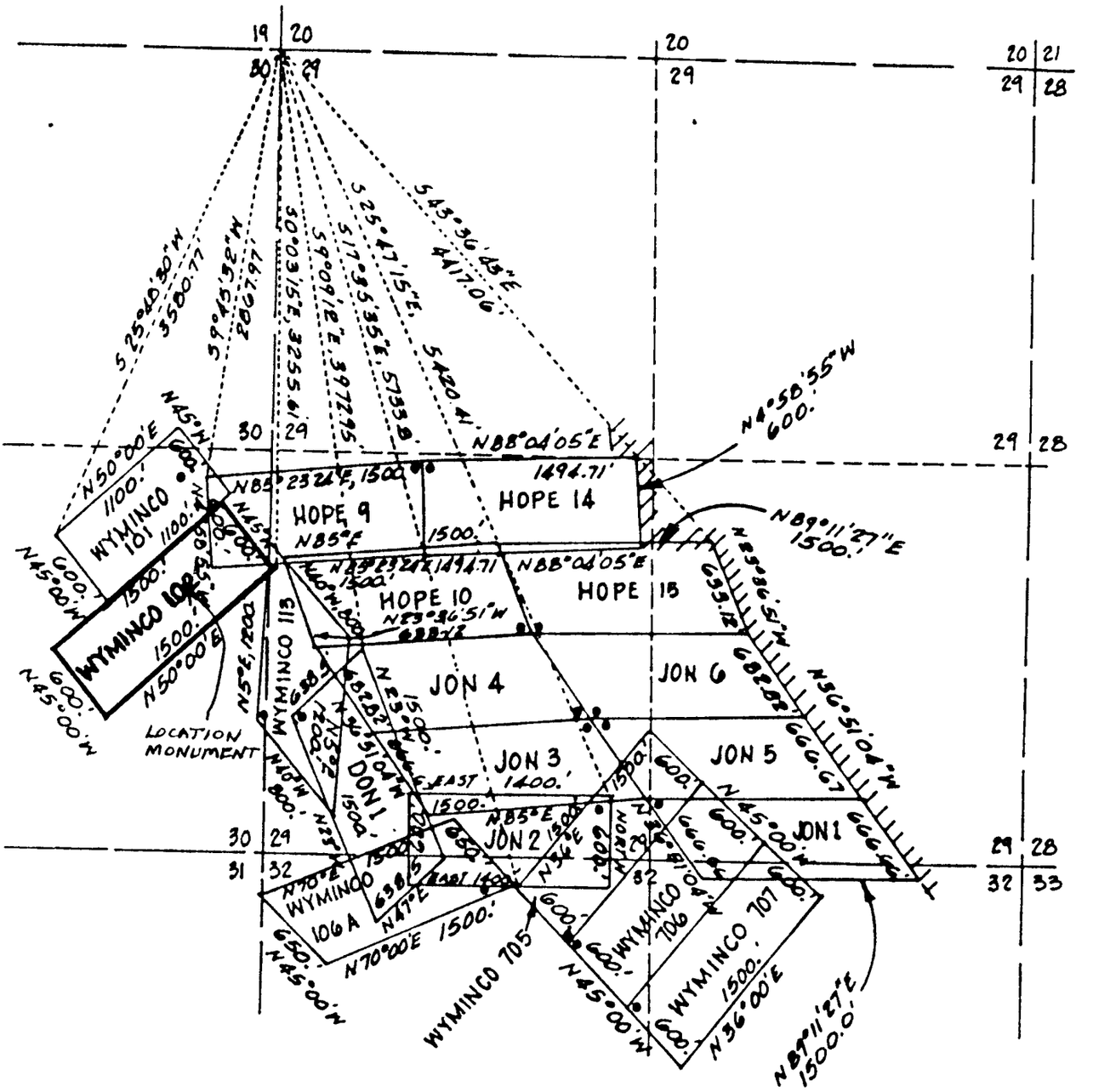
19 20
30 29
20 29
20 21
29 28
S 25°40'30"W 3500.77'
S 39°43'52"W 2867.91'
S 50°03'15"E 3255.61'
S 25°47'15"E
S 17°35'35"E 5733.9'
S 9°09'12"E 3977.95'
S 43°36'45"E 4417.06'
S 42°20'41"E
N 4°50'55"W 600.'
N 89°11'27"E 1500.'
N 89°11'27"E 1500.0'
N 85°23'24"E 1500.'
N 88°04'05"E 1494.71'
HOPE 9
HOPE 14
HOPE 10
HOPE 15
JON 4
JON 6
JON 3
JON 5
JON 2
JON 1
DON 1
WYMINCO 101
WYMINCO 102
WYMINCO 111
WYMINCO 106 A
WYMINCO 705
WYMINCO 706
WYMINCO 707
N 50°00'E 1100.'
N 45°00'W 600.'
N 50°00'E 1500.'
N 45°00'W 600.'
N 50°00'E 1500.'
N 45°00'W 600.'
N 70°00'E 1500.'
N 45°00'W 650.'
N 36°00'E 1500.'
N 45°00'W 600.'
N 36°00'E 1500.'
N 45°00'W 600.'
N 85°36'51"W 655.12'
N 36°51'04"W 666.67'
N 45°00'W 666.67'
N 85°36'51"W 1500.'
N 23°36'51"W 1500.'
N 13°52'
N 40°W 600.'
N 45°00'W 600.'
N 85°E 1500.'
N 36°E 1500.'
N 47°E 1400.'
N 70°E 1500.'
N 36°E 1500.'
N 36°E 1500.'
N 36

A MC 58446

2-00
4.20
m.

409636

DOCKET 413 PAGE 932

STATE OF ARIZONA, County of Gila, ss;
I do hereby certify that the within instrument was filed and recorded at request of Wyoming Mineral Corporation

Date Oct. 25, 1976 Time 4:20 P M., Docket 413 Official Records Page 932
Records of Gila County, Arizona.
WITNESS my hand and official seal the day and year first above written.

INDEXED
PHOTO-COPIED
PAGED COMPARED

MARY V. DE PAOLI, County Recorder
By Mary V. DePaoli, Recorder

LOCATION NOTICE

LODE MINING CLAIM

This mining claim, the name of which is the WYMINCO # 102 mining claim, was located by the undersigned, Wyoming Mineral Corporation, on the 13th day of August, 1976.

This claim is 1500 feet long and 600 feet wide, and the point of discovery is 500 feet from the NE end and 100 feet from the SW end of this claim.

The general course of this claim is from NE to SW

This claim is situated and located in the Flourine Mining District, in Gila County, State of Arizona, about 22 miles in a South direction from Young, Arizona

Located in the SE ¼ sec 30, T. 6 N., R. 14 E. G&SR B&M

MAP FILED IN A MC MC 58399

Dated and posted on the ground the day and year first above written.

RECEIVED
B.L.M. AZ STATE OFFICE
AUG 30 10 00 AM '79
PHOENIX, ARIZONA

WYOMING MINERAL CORPORATION
A. N. Brown, Agent

AZ-20442

A MC 58446

SUPPLEMENTAL INFORMATION

CLAIM NAME & NO.	DATE OF LOC.	DESCRIPTION
Wyminco # 102	8/13/76	T. 6 N., R. 14 E., Sec. 29: SW 1/4 and Sec. 30: SE 1/4 G. & S.R.M., Gila County, Arizona

OWNER(S): WYOMING MINERAL CORPORATION
3900 South Wadsworth Blvd.
Lakewood, Colorado 80235
Attn: Manager, Land Dept.

RECEIVED
OFFICE
AUG 30 11 00 AM '70
ARIZONA

A MC 58447

2.00
4:20
m

409637

DOCKET 413 PAGE 933

STATE OF ARIZONA, County of Gila, ss;
I do hereby certify that the within instrument was filed and recorded at request of Wyoming Mineral Corporation

Date Oct. 25, 1976 Time 4:20 P M., Docket 413 Official Records Page 933
Records of Gila County, Arizona.
WITNESS my hand and official seal the day and year first above written.

MARY V. DE PAOLI, County Recorder
By Mary V. DePaoli, Recorder

INDEXED
PHOTO-COPIED
PAGED COMPARED

LOCATION NOTICE

LODE MINING CLAIM

This mining claim, the name of which is the WYMINCO # 103 mining claim, was located by the undersigned, Wyoming Mineral Corp, on the 13th day of August, 1976,

This claim is 1500 feet long and 600 feet wide, and the point of discovery is 250 feet from the NE end and 1250 feet from the SW end of this claim.

The general course of this claim is from NE to SW

This claim is situated and located in the Flourine Mining District, in Gila County, State of Arizona, about 22 miles in a South direction from Young, Arizona

Located in the SE 1/4 sec 30, T. 6 N., R. 14 E. G&SR B&M

MAP FILED IN A MC A MC 58399

Dated and posted on the ground the day and year first above written.

RECEIVED
B.L.M. AZ STATE OFFICE
AUG 30 10 00 AM '79
PHOENIX, ARIZONA

WYOMING MINERAL CORP
A. N. Bowen, agent

AZ-C14-A

A MC 58447

SUPPLEMENTAL INFORMATION

CLAIM NAME & NO.	DATE OF LOC.	DESCRIPTION
Wymnco # 103	8/17/76	T. 6 N., R. 14 E., Sec. 29: SW 1/4 and Sec. 30: SE 1/4 G. & S.R.M., Gila County, Arizona

OWNER(S): WYOMING MINERAL CORPORATION
3900 South Wadsworth Blvd.
Lakewood, Colorado 80235
Attn: Manager, Land Dept.

BLM RECEIVED STATE OFFICE
AUG 30 10 00 AM '79
PHOENIX, ARIZONA

RECEIVED
B.L.M. AZ STATE OFFIC

DEC 17 1979

10:00 A.M.
PHOENIX, ARIZONA

ADDITIONAL AND AMENDED NOTICE OF LOCATION

LODE MINING CLAIM

TO WHOM IT MAY CONCERN:

This Mining Claim, the name of which is the WYMINCO # 104 Mining Claim, situate on lands belonging to the United States of America, and in which there are valuable mineral deposits, was originally entered upon and located on or about the 13 day of August, 19 76 by A.N. Brown, a citizen of the United States, as agent for, or whose interest has been acquired by, Wyoming Mineral Corporation, a Delaware Corporation, whose address is: 3900 South Wadsworth Boulevard, Lakewood, Colorado 80235.

This claim is 1500 feet long and 600 feet wide, and the point of discovery is 100 feet from the northeast end and 1400 feet from the southwest end of this claim. The general course of the lode deposit and premises is from the northeast to the southwest.

The claim is situated and located in the Sierra Ancha Mining District, in the SE ¼ Section 30, T 6 N, R 14 E, G & SR B & M and the NE¼ Section 31 and the SW¼ Section 29, T6N, R14E. in Gila County, in the State of Arizona, about 600 feet in a N 37° E direction from the NE corner of said Section 31.

This Additional and Amended Notice of Location is prepared, posted and recorded as an amendment to the original Notice of Location, as heretofore amended, if any, in order to more clearly describe such claim, to correct any errors in the original Notice of Location or description, to take in any abandoned overlapping ground, to take in any part of any overlapping claim which has been abandoned, to take in additional unclaimed ground, and to cure any deficiencies existing or which may have existed; specifically reserving all and waiving none of the rights acquired under and by virtue of all locations or amendments thereof upon said mining claim, and claiming any and all rights which may or can be acquired under and by virtue hereof. All acts of location which are required for an original location under the laws of the United States and the State of Arizona have been performed with respect to this Additional and Amended Notice of Location.

The undersigned, for itself and for and on behalf of the original locators, therefore, reaffirms its claim and right to the property herein described under the laws of the United States and the State of Arizona and in accordance with the customs prevailing in the mineral locality concerned.

This is an Additional and Amended Notice of Location of the WYMINCO # 104 Mining Claim, the original Location Notice hereof having been recorded in Dkt. 413, at page 934, in the office of the County Recorder of the aforesaid County of Gila.

This Additional and Amended Notice of Location is dated, posted, and located on the grounds this 27 day of September, 1979.

BLM # A MC 58448

WYOMING MINERAL CORPORATION

Witness: James M. Jones

By: John Ruebke, Agent

DOCKET 488 P 792

RECEIVED
B.L.M. AZ STATE OFFICE
DEC 17 1979
10:00 A.M.
PHOENIX, ARIZONA

LODE CLAIM LOCATION MAP

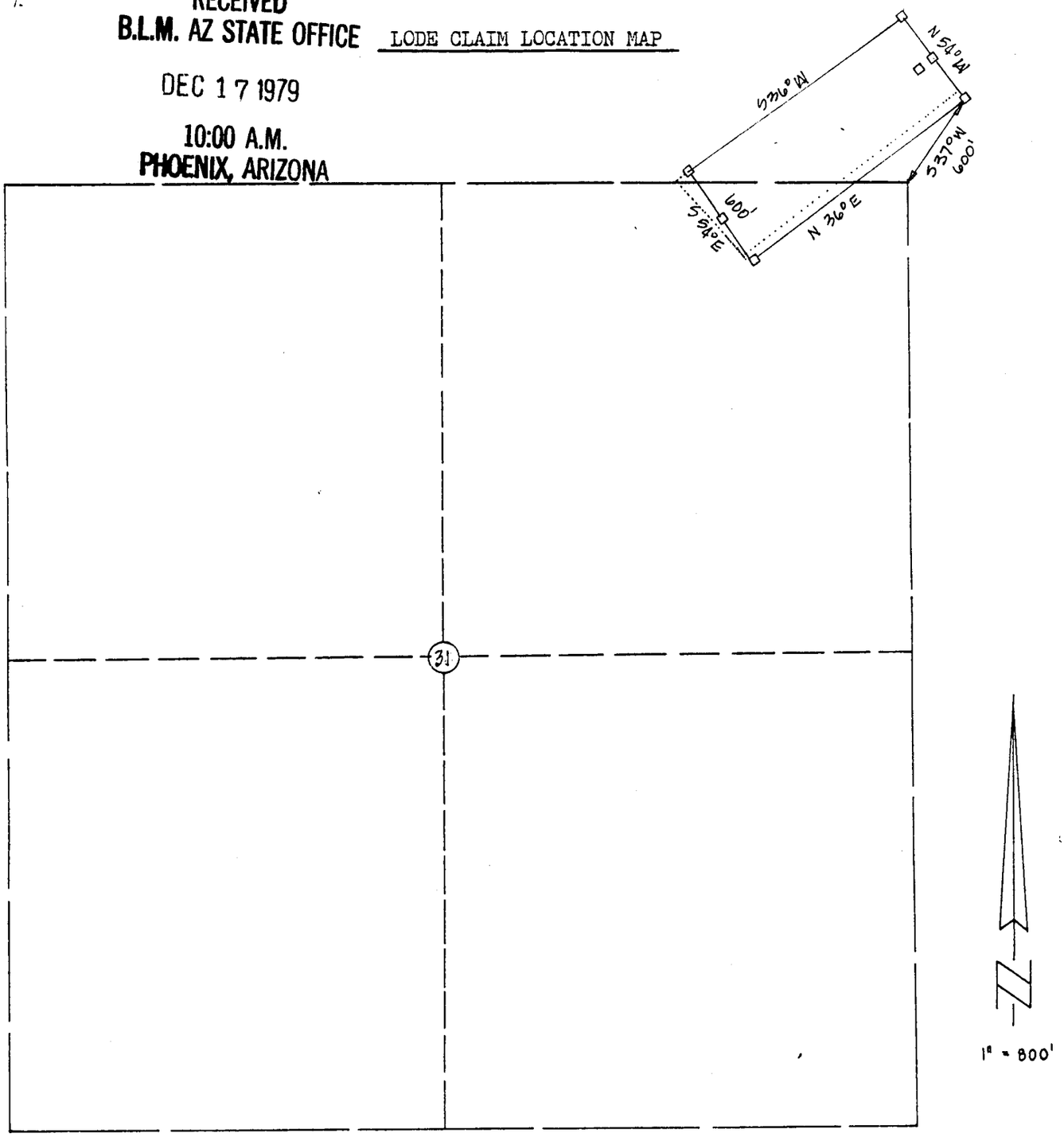

The WYMING #104 (Amended) Lode Claim, was located SEPT. 27, 1979 in Gila County, Arizona. The owner of this claim is Wyoming Mineral Corporation, whose address is 3900 South Wadsworth Boulevard, Lakewood, Colorado 80235.

The approximate location of the claim is within the NE¼ SECTION 31 T 6 N, R 14 E, G&SRM AND THE SE¼ SECTION 30, SW¼ SECTION 29, T6N R14E

This claim was originally located August 13, 1976, according to Docket 413, page 934, Records of Gila County, Arizona.

BLM # AMC 58448

Explanation of Symbols

- □ 2" x 2" x 4' post
- o Rock mound
- ● 4" minimum x 4 ft. high tree post
- ..... PREVIOUS CLAIM LINE

DOCKET 480 PAGE 793

RECEIVED
B.L.M. AZ STATE OFFICE

DEC 17 19/9

10:00 A.M.
PHOENIX, ARIZONA

#3.00
3.30
M

447631

STATE OF ARIZONA, County of Gila, ss;
I do hereby certify that the within instrument was filed and recorded at request of Wyoming Mineral Corporation

Date Nov. 15, 1979 Time 3:30 P. M., Docket 488 Official Records Page s 791-793
Records of Gila County, Arizona.

WITNESS my hand and official seal the day and year first above written.

MARY V. DE PAOLI, County Recorder

INDEXED

By Mary V. DePaoli, Recorder

PAGED

A MC 58448

2.00
4:20 M

409638

DOCKET 413 PAGE 934

STATE OF ARIZONA, County of Gila, ss;
I do hereby certify that the within instrument was filed and recorded at request of Wyoming Mineral Corporation

Date Oct. 25, 1976 Time 4:20 P M., Docket 413 Official Records Page 934
Records of Gila County, Arizona.
WITNESS my hand and official seal the day and year first above written.

MARY V. DE PAOLI, County Recorder
By Mary V. DePaoli, Recorder

INDEXED
PHOTO-COPIED
PAGED COMPARED

LOCATION NOTICE

LODE MINING CLAIM

This mining claim, the name of which is the WYMINCO # 104 mining claim, was located by the undersigned, Wyoming Mineral Corporation, on the 13th day of August, 1976.

This claim is 1500 feet long and 600 feet wide, and the point of discovery is 50 feet from the NE end and 1450 feet from the SW end of this claim.

The general course of this claim is from NE to SW

This claim is situated and located in the Flourine Mining District, in Gila County, State of Arizona, about 22 miles in a South direction from Young, Arizona

Located in the SE 1/4 sec 30 + NE 1/4 sec 31, T. 6 N., R. 14 E. G&SR B&M

MAP FILED IN A MC MC 58399

Dated and posted on the ground the day and year first above written.

WYOMING MINERAL CORPORATION
A. M. Brown, Agent

RECEIVED
B.L.M. AZ STATE OFFICE
AUG 30 10 00 AM '79
PHOENIX, ARIZONA

AZ-C14-A

A MC 58448

SUPPLEMENTAL INFORMATION

CLAIM NAME & NO.	DATE OF LOC.	DESCRIPTION
Wyminco #104	8/13/76	T. 6 N., R. 14 E., Sec. 29: SW1/4 & Sec. 30: SE 1/4 and Sec. 31: NE 1/4 G. & S.R.M., Gila County, Arizona

OWNER(S): WYOMING MINERAL CORPORATION
3900 South Wadsworth Blvd.
Lakewood, Colorado 80235
Attn: Manager, Land Dept.

RECEIVED
BLM STATE OFFICE
AUG 31 11 00 AM '76
PHOENIX, ARIZONA

A MC 58449

2.00
4:20
M

409639

BOOK 413 PAGE 935

STATE OF ARIZONA, County of Gila, ss;
I do hereby certify that the within instrument was filed and recorded at request of Wyoming Mineral Corporation

Date Oct. 25, 1976 Time 4:20 P M., Docket 413 Official Records Page 935
Records of Gila County, Arizona.
WITNESS my hand and official seal the day and year first above written.

MARY V. DE PAOLI, County Recorder
By Mary V. DePaoli, Recorder

INDEXED
PHOTO-COPIED
PAGED COMPARED

LOCATION NOTICE

LODE MINING CLAIM

This mining claim, the name of which is the WYMINCO # 105 mining claim, was located by the undersigned, Wyoming Mineral Corporation, on the 19th day of August, 1976.

This claim is 1500 feet long and 600 feet wide, and the point of discovery is 50 feet from the NE end and 1450 feet from the SW end of this claim.

The general course of this claim is from NE to SW

This claim is situated and located in the Flourine Mining District, in Gila County, State of Arizona, about 22 miles in a South direction from Young, Arizona

Located in the NW 1/4 + NE 1/4 Sec 31 Sec. 32, T. 6 N., R. 14 E. G&SR B&M

MAP FILED IN A MC MC 58399

Dated and posted on the ground the day and year first above written.

WYOMING MINERAL CORP
A. M. Brown, Agent

RECEIVED
B.L.M. AZ STATE OFFICE
AUG 30 10 00 AM '79
PHOENIX, ARIZONA

AZ-ONA

A MC 58449

SUPPLEMENTAL INFORMATION

CLAIM NAME & NO.	DATE OF LOC.	DESCRIPTION
Wyminco # 105	8/17/76	T. 6 N., R. 14 E., Sec. 29: SW 1/4 & Sec. 31: NE 1/4 and Sec. 32: NW 1/4 G. & S.R.M., Gila County, Arizona

OWNER(S): WYOMING MINERAL CORPORATION
3900 South Wadsworth Blvd.
Lakewood, Colorado 80235
Attn: Manager, Land Dept.

RECEIVED
BLM PHOENIX OFFICE
AUG 30 11 08 AM '79
PHOENIX, ARIZONA

A MC 58450

2.00
4:20
M.

409640

DOCKET 413 PAGE 936

STATE OF ARIZONA, County of Gila, ss;
I do hereby certify that the within instrument was filed and recorded at request of Wyoming Mineral Corporation

Date Oct. 25, 1976 Time 4:20 P M., Docket 413 Official Records Page 936
Records of Gila County, Arizona.
WITNESS my hand and official seal the day and year first above written.

INDEXED
PHOTO-COPIED
PAGED COMPARED

MARY V. DE PAOLI, County Recorder
By Mary V. DePaoli, Recorder

LOCATION NOTICE

LODE MINING CLAIM

This mining claim, the name of which is the WYMINCO # 106 mining claim, was located by the undersigned, Wyoming Mineral Corporation, on the 13th day of August, 1976.

This claim is 1500 feet long and 600 feet wide, and the point of discovery is 50 feet from the NE end and 1450 feet from the SW end of this claim.

The general course of this claim is from NE to SW

This claim is situated and located in the Flourine Mining District, in Gila County, State of Arizona, about 22 miles in a South direction from Young, Arizona

Located in the NW 1/4 sec 32, T. 6 N., R. 14 E. G&SR B&M

MAP FILED IN A MC MC 58399

Dated and posted on the ground the day and year first above written.

RECEIVED
B.L.M. AZ STATE OFFICE
AUG 30 10 00 AM '79
PHOENIX, ARIZONA

WYOMING MINERAL CORPORATION
A. N. Brown, Agent

A MC 58450

SUPPLEMENTAL INFORMATION

CLAIM NAME & NO.	DATE OF LOC.	DESCRIPTION
Wymnico #106	8/13/76	T. 6 N., R. 14 E., Sec. 32: NW 1/4 and Sec. 29: SW 1/4 G. & S.R.M., Gila County, Arizona

OWNER(S): WYOMING MINERAL CORPORATION
3900 South Wadsworth Blvd.
Lakewood, Colorado 80235
Attn: Manager, Land Dept.

RECEIVED
B.L.M. AZ STATE OFFICE
AUG 30 10 00 AM '79
PHOENIX, ARIZONA

RECEIVED
B.L.M. AZ STATE OFF

DEC 17 1979

10:00 A.M.
PHOENIX, ARIZONA

DOCKET 488 PAGE 794

ADDITIONAL AND AMENDED NOTICE OF LOCATION

LODE MINING CLAIM

TO WHOM IT MAY CONCERN:

This Mining Claim, the name of which is the WYMINCO # 107 Mining Claim, situate on lands belonging to the United States of America, and in which there are valuable mineral deposits, was originally entered upon and located on or about the 13 day of August, 1976 by A.N. Brown, a citizen of the United States, as agent for, or whose interest has been acquired by, Wyoming Mineral Corporation, a Delaware Corporation, whose address is: 3900 South Wadsworth Boulevard, Lakewood, Colorado 80235.

This claim is 1500 feet long and 600 feet wide, and the point of discovery is 50 feet from the northeast end and 1450 feet from the southwest end of this claim. The general course of the lode deposit and premises is from the northeast to the southwest.

The claim is situated and located in the Sierra Ancha Mining District, in the NW ¼ Section 32, T 6 N, R 14 E, G & SR B & M in Gila County, in the State of Arizona, about 1800 feet in a S 84° E direction from the NW corner of said Section 32.

This Additional and Amended Notice of Location is prepared, posted and recorded as an amendment to the original Notice of Location, as heretofore amended, if any, in order to more clearly describe such claim, to correct any errors in the original Notice of Location or description, to take in any abandoned overlapping ground, to take in any part of any overlapping claim which has been abandoned, to take in additional unclaimed ground, and to cure any deficiencies existing or which may have existed; specifically reserving all and waiving none of the rights acquired under and by virtue of all locations or amendments thereof upon said mining claim, and claiming any and all rights which may or can be acquired under and by virtue hereof. All acts of location which are required for an original location under the laws of the United States and the State of Arizona have been performed with respect to this Additional and Amended Notice of Location.

The undersigned, for itself and for and on behalf of the original locators, therefore, reaffirms its claim and right to the property herein described under the laws of the United States and the State of Arizona and in accordance with the customs prevailing in the mineral locality concerned.

This is an Additional and Amended Notice of Location of the WYMINCO # 107 Mining Claim, the original Location Notice hereof having been recorded in Dkt. 413, at page 937, in the office of the County Recorder of the aforesaid County of Gila.

This Additional and Amended Notice of Location is dated, posted, and located on the grounds this 27 day of September, 1979.

BLM # A MC 58451

Witness: James A. Jones

WYOMING MINERAL CORPORATION

By: John Ruebke, Agent

LODE CLAIM LOCATION MAP

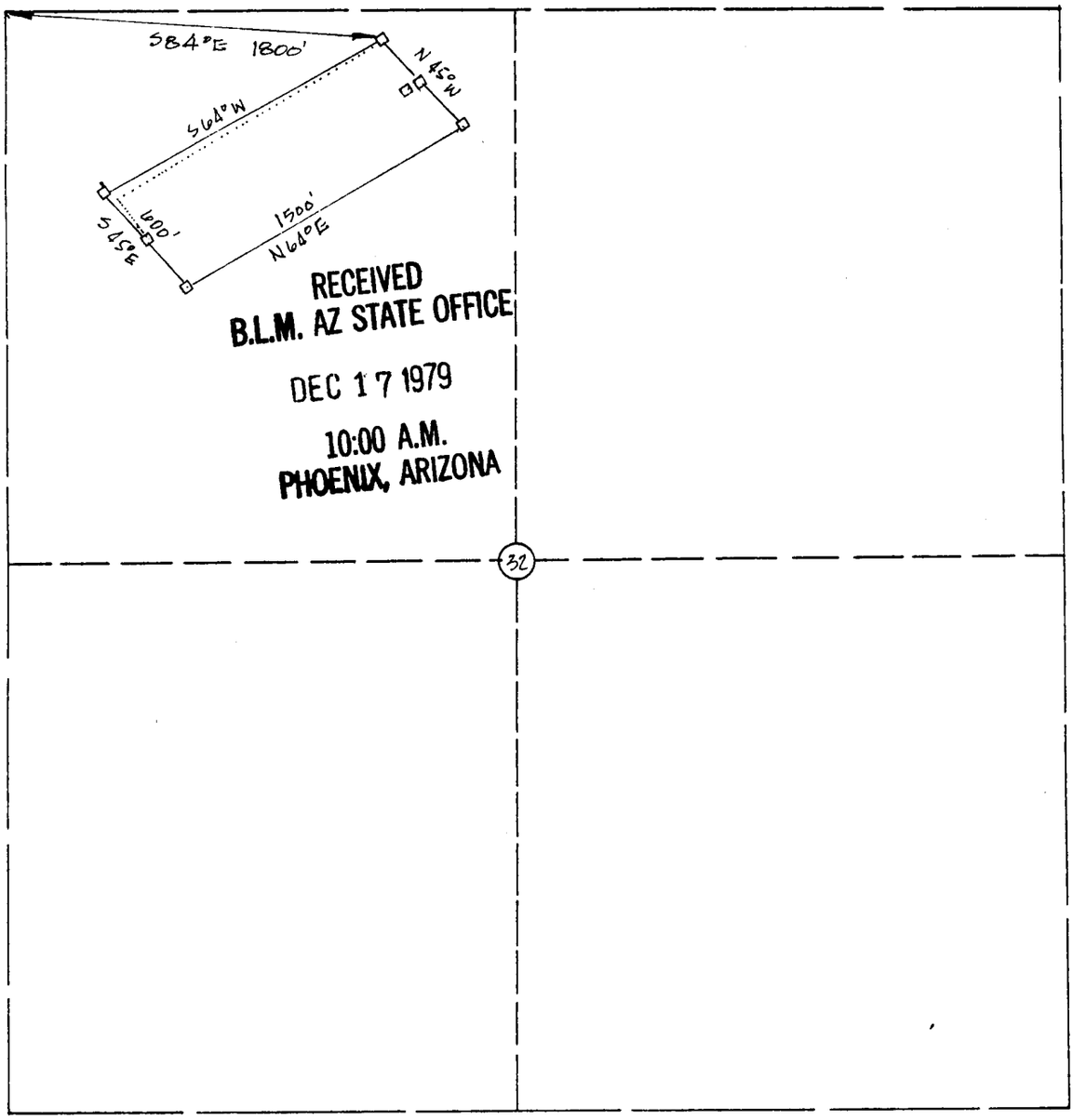

RECEIVED
B.L.M. AZ STATE OFFICE
DEC 17 1979
10:00 A.M.
PHOENIX, ARIZONA

1" = 800'

The WYMINCO # 107 (Amended) Lode Claim, was located Sept. 27, 1979 in Gila County, Arizona. The owner of this claim is Wyoming Mineral Corporation, whose address is 3900 South Wadsworth Boulevard, Lakewood, Colorado 80235.

The approximate location of the claim is within the NW¼ SECTION 32 T 6 N, R 14 E, G&SRM

This claim was originally located August 13, 1976, according to Docket 413, page 937, Records of Gila County, Arizona.

BLM # AMC 58451

Explanation of Symbols

- □ 2" x 2" x 4' post
- o Rock mound
- ● 4" minimum x 4 ft. high tree post
- ····· PREVIOUS CLAIM LINE

DOCKET 488 PAGE 796

RECEIVED
B.L.M. AZ STATE OFFICE

DEC 17 1979

10:00 A.M.
PHOENIX, ARIZONA

$3.00
3:30
M

447632

STATE OF ARIZONA, County of Gila, ss;
I do hereby certify that the within instrument was filed and recorded at request of Wyoming Mineral Corporation

Date Nov. 15, 1979 Time 3:30 P. M., Docket 488 Official Records Page s 794-796
Records of Gila County, Arizona.

WITNESS my hand and official seal the day and year first above written.

INDEXED

MARY V. DE PAOLI, County Recorder

By Mary V. DePaoli, Recorder

PAGED

A MC 58451

2.00
4:20 M

409641

DOCKET 413 PAGE 937

STATE OF ARIZONA, County of Gila, ss;
I do hereby certify that the within instrument was filed and recorded at request of Wyoming Mineral Corporation

Date Oct. 25, 1976 Time 4:20 P M., Docket 413 Official Records Page 937
Records of Gila County, Arizona.
WITNESS my hand and official seal the day and year first above written.

MARY V. DE PAOLI, County Recorder

INDEXED
PHOTO-COPIED
PAGED COMPARED

By Mary V. DePaoli, Recorder

LOCATION NOTICE

LODE MINING CLAIM

This mining claim, the name of which is the WYMINCO # 107 mining claim, was located by the undersigned, Wyoming Mineral Corporation, on the 13th day of August, 1976.

This claim is 1500 feet long and 600 feet wide, and the point of discovery is 50 feet from the NE end and 1450 feet from the SW end of this claim.

The general course of this claim is from NE to SW

This claim is situated and located in the Flourine Mining District, in Gila County, State of Arizona, about 23 miles in a South direction from Young, Arizona

Located in the NW 1/4 sec. 32, T. 6 N., R. 14 E. G&SR B&M

MAP FILED IN A MC A MC 58399

Dated and posted on the ground the day and year first above written.

RECEIVED
B.L.M. AZ STATE OFFICE
AUG 30 10 00 AM '79
PHOENIX, ARIZONA

Wyoming Mineral Corporation
A. N. Brown, Agent

AZ-C14-A

A MC 58451

SUPPLEMENTAL INFORMATION

CLAIM NAME & NO.

Wyminco # 107

OWNER(S): WYOMING MINERAL CORPORATION
3900 South Wadsworth Blvd.
Lakewood, Colorado 80235
Attn: Manager, Land Dept.

RECEIVED
B.L.M. AZ STATE OFFICE
AUG 30 10 00 AM '79
PHOENIX, ARIZONA

A MC 58452

2.00
4:20 m

409642

DOCKET 413 PAGE 938

STATE OF ARIZONA, County of Gila, ss;
I do hereby certify that the within instrument was filed and recorded at request of Wyoming Mineral Corporation

Date Oct. 25, 1976 Time 4:20 P M., Docket 413 Official Records Page 938
Records of Gila County, Arizona.
WITNESS my hand and official seal the day and year first above written.

MARY V. DE PAOLI, County Recorder
By Mary V. De Paoli, Recorder.

INDEXED
PHOTO-COPIED
PAGED
COMPARED

LOCATION NOTICE

LODE MINING CLAIM

This mining claim, the name of which is the WYMINCO # 108 mining claim, was located by the undersigned, Wyoming Mineral Corp, on the 13th day of August, 1976.

This claim is 1500 feet long and 600 feet wide, and the point of discovery is 50 feet from the NE end and 450 feet from the SW end of this claim.

The general course of this claim is from NE to SW

This claim is situated and located in the Flourine Mining District, in Gila County, State of Arizona, about 23 miles in a South direction from Young, Arizona

Located in the NW 1/4 sec 32, T 6 N., R. 14 E. G&SR B&M

MAP FILED IN A MC 58399

Dated and posted on the ground the day and year first above written.

FILED RECEIVED
AUG 30 11 00 AM '76
PHOENIX, ARIZONA

WYOMING MINERAL CORP
A. N. Brown, Agent

AZ-C14-A

A MC 58452

SUPPLEMENTAL INFORMATION

CLAIM NAME & NO.

Wyminco # 108

OWNER(S): WYOMING MINERAL CORPORATION
3900 South Wadsworth Blvd.
Lakewood, Colorado 80235
Attn: Manager, Land Dept.

RECEIVED
BLM, ARIZONA STATE OFFICE
AUG 30 11 00 AM '79
PHOENIX, ARIZONA

A MC 58453

2.00
4:20
M

409643

DOCKET 413 PAGE 939

STATE OF ARIZONA, County of Gila, ss;
I do hereby certify that the within instrument was filed and recorded at request of Wyoming Mineral Corporation

Date Oct. 25, 1976 Time 4:20 P M., Docket 413 Official Records Page 939
Records of Gila County, Arizona.
WITNESS my hand and official seal the day and year first above written.

MARY V. DE PAOLI, County Recorder
By Mary V. DePaoli, Recorder.

INDEXED
PHOTO-COPIED
PAGED
COMPARED

LOCATION NOTICE

LODE MINING CLAIM

This mining claim, the name of which is the WYMINCO # 109 mining claim, was located by the undersigned, Wyoming Mineral Corporation, on the 13th day of August, 1976.

This claim is 1500 feet long and 600 feet wide, and the point of discovery is 50 feet from the NE end and 1450 feet from the SW end of this claim.

The general course of this claim is from NE to SW

This claim is situated and located in the Flourine Mining District, in Gila County, State of Arizona, about 23 miles in a South direction from Young, Arizona

Located in the NW 1/4 sec 32, T. 6 N., R. 14 E. G&SR B&M

MAP FILED IN A MC
A MC 58399

Dated and posted on the ground the day and year first above written.

Wyoming Mineral Corporation
A. A. Brown, Agent

RECEIVED
B.L.M. AZ STATE OFFICE
AUG 30 10 00 AM '79
PHOENIX, ARIZONA

Az - C14-A

A MC 58453

SUPPLEMENTAL INFORMATION

CLAIM NAME & NO.	DATE OF LOC.	DESCRIPTION
Wyminco # 109	8/13/76	T. 6 N., R. 14 E., Sec. 32: NW 1/4 and NE 1/4 G. & S.R.M., Gila County, Arizona

OWNER(S): WYOMING MINERAL CORPORATION
3900 South Wadsworth Blvd.
Lakewood, Colorado 80235
Attn: Manager, Land Dept.

RECEIVED
BLM STATE OFFICE
AUG 31 11 10 AM '76
PHOENIX, ARIZONA

A MC 58454

DOCKET 413 PAGE 940

409644

STATE OF ARIZONA, County of Gila, ss:
I do hereby certify that the within instrument was filed and recorded at request of Wyoming Mineral Corporation

Date Oct. 25, 1976 Time 4:20 P M., Docket 413 Official Records Page 940
Records of Gila County, Arizona.
WITNESS my hand and official seal the day and year first above written.

MARY V. DE PAOLI, County Recorder
By Mary V. DePaoli, Recorder.

INDEXED
PHOTO-COPIED
COMPARED PAGED

LOCATION NOTICE

LODE MINING CLAIM

This mining claim, the name of which is the WYMINCO # 110 mining claim, was located by the undersigned, Wyoming Mineral Corporation, on the 13th day of August, 1976.

This claim is 1500 feet long and 600 feet wide, and the point of discovery is 650 feet from the NE end and 850 feet from the SW end of this claim.

The general course of this claim is from NE to SW.

This claim is situated and located in the Flourine Mining District, in Gila County, State of Arizona, about 23 miles in a South direction from Young, Arizona.

Located in the NE 1/4 Sec. 32, T. 6 N., R. 14 E. G&SR B&M

MAP FILED IN A MC A MC 58399

Dated and posted on the ground the day and year first above written.

RECEIVED
BLM, AZ STATE OFFICE
AUG 30 10 00 AM '79
PHOENIX, ARIZONA

WYOMING MINERAL CORPORATION
A. N. Brown, Agent

Ag-C14-A

A MC 58454

SUPPLEMENTAL INFORMATION

CLAIM NAME & NO.	DATE OF LOC.	DESCRIPTION
Wyminca # 110	8/13/76	T. 6 N., R. 14 E., Sec. 32: NE 1/4 and NW 1/4 G. & S.R.M., Gila County, Arizona

OWNER(S): WYOMING MINERAL CORPORATION
3900 South Wadsworth Blvd.
Lakewood, Colorado 80235
Attn: Manager, Land Dept.

RECEIVED
BLM STATE OFFICE
AUG 31 10 AM '76
ARIZONA

A MC 58455

$9.00
4:20
MT

409645

DOCKET 413 PAGE 941

STATE OF ARIZONA, County of Gila, ss;
I do hereby certify that the within instrument was filed and recorded at request of Wyoming Mineral Corporation

Date Oct. 25, 1976 Time 4:20 P. M., Docket 413 Official Records Page 941
Records of Gila County, Arizona.
WITNESS my hand and official seal the day and year first above written.

MARY V. DE PAOLI, County Recorder
By Mary V. DePaoli, Recorder

INDEXED
PHOTO-COPIED
PAGED COMPARED

LOCATION NOTICE

LODE MINING CLAIM

This mining claim, the name of which is the WYMINCO # 111 mining claim, was located by the undersigned, Wyoming Mineral Corporation, on the 13th day of August, 1976.

This claim is 1500 feet long and 600 feet wide, and the point of discovery is 650 feet from the NE end and 850 feet from the SW end of this claim.

The general course of this claim is from NE to SW.

This claim is situated and located in the Flourine Mining District, in Gila County, State of Arizona, about 23 miles in a South direction from Young, Arizona

Located in the NE 1/4 sec 32, T. 6 N., R. 14 E. G&SR B&M.

Dated and posted on the ground the day and year first above written.

WYOMING MINERAL CORPORATION
A. N. Brown, Agent

RECEIVED
B.L.M. AZ STATE OFFICE
AUG 30 11 00 AM '79
PHOENIX, ARIZONA

MAP FILED IN A MC 58399

A MC 58455

SUPPLEMENTAL INFORMATION

CLAIM NAME & NO.	DATE OF LOC.	DESCRIPTION
Wyminco # 111	8/13/76	T. 6 N., R.14 E., Sec.32: NE 1/4 and SE 1/4 G.& S.R.M., Gila County, Arizona

OWNER(S): WYOMING MINERAL CORPORATION
3900 South Wadsworth Blvd.
Lakewood, Colorado 80235
Attn: Manager, Land Dept.

RECEIVED
BLM AZ STATE OFFICE
AUG 30 10 00 AM '76
PHOENIX, ARIZONA

RECEIVED
B.L.M. AZ STATE OFFICE
DEC 17 1979
10:00 A.M.
PHOENIX, ARIZONA

ADDITIONAL AND AMENDED NOTICE OF LOCATION

LODE MINING CLAIM

TO WHOM IT MAY CONCERN:

This Mining Claim, the name of which is the WYMINCO # 300 Mining Claim, situate on lands belonging to the United States of America, and in which there are valuable mineral deposits, was originally entered upon and located on or about the 13 day of August, 19 76 by A.K. Brown, a citizen of the United States, as agent for, or whose interest has been acquired by, Wyoming Mineral Corporation, a Delaware Corporation, whose address is: 3900 South Wadsworth Boulevard, Lakewood, Colorado 80235.

This claim is 1500 feet long and 600 feet wide, and the point of discovery is 100 feet from the west end and 1400 feet from the east end of this claim. The general course of the lode deposit and premises is from the west to the east.

The claim is situated and located in the Sierra Ancha Mining District, in the NE ¼ & NW ¼ Section 31, T 6 N, R 14 E, G & SR B & M in Gila County, in the State of Arizona, about 1240 feet in a S 64° E direction from N ¼ corner of said Section 31.

This Additional and Amended Notice of Location is prepared, posted and recorded as an amendment to the original Notice of Location, as heretofore amended, if any, in order to more clearly describe such claim, to correct any errors in the original Notice of Location or description, to take in any abandoned overlapping ground, to take in any part of any overlapping claim which has been abandoned, to take in additional unclaimed ground, and to cure any deficiencies existing or which may have existed; specifically reserving all and waiving none of the rights acquired under and by virtue of all locations or amendments thereof upon said mining claim, and claiming any and all rights which may or can be acquired under and by virtue hereof. All acts of location which are required for an original location under the laws of the United States and the State of Arizona have been performed with respect to this Additional and Amended Notice of Location.

The undersigned, for itself and for and on behalf of the original locators, therefore, reaffirms its claim and right to the property herein described under the laws of the United States and the State of Arizona and in accordance with the customs prevailing in the mineral locality concerned.

This is an Additional and Amended Notice of Location of the WYMINCO # 300 Mining Claim, the original Location Notice hereof having been recorded in Dkt. 413, at page 948, in the office of the County Recorder of the aforesaid County of Gila.

This Additional and Amended Notice of Location is dated, posted, and located on the grounds this 27 day of September, 1979.

BLM # A MC 58456

WYOMING MINERAL CORPORATION

James L. Jones
Witness:

John Ruebke
By: John Ruebke, Agent

LODE CLAIM LOCATION MAP

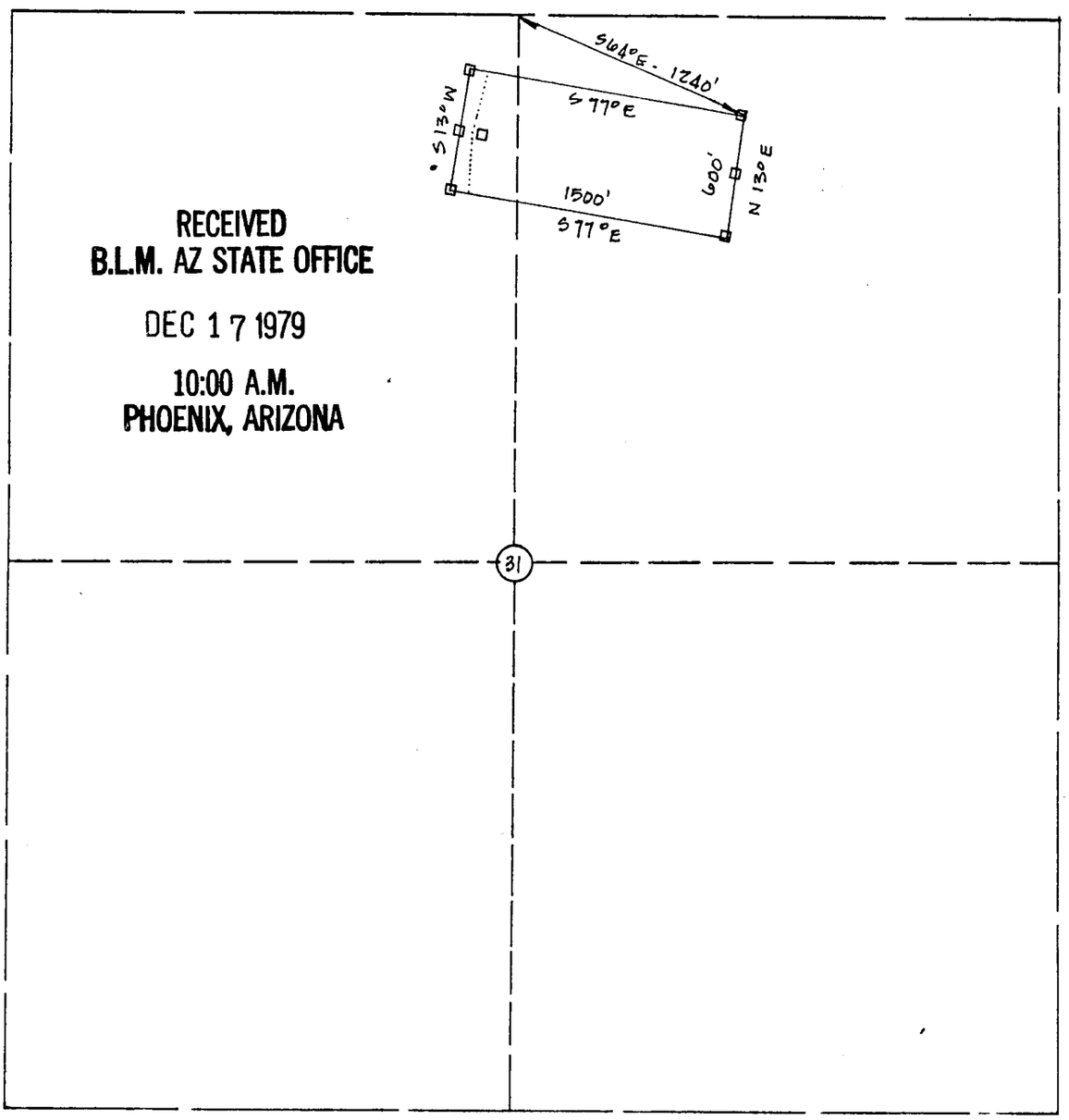

RECEIVED
B.L.M. AZ STATE OFFICE
DEC 17 1979
10:00 A.M.
PHOENIX, ARIZONA

1" = 800'

The WYMINCO # 300 (Amended) Lode Claim, was located SEPT 27, 1979 in Gila County, Arizona. The owner of this claim is Wyoming Mineral Corporation, whose address is 3900 South Wadsworth Boulevard, Lakewood, Colorado 80235.

The approximate location of the claim is within the NE¼ AND NW¼ SECTION 31 T 6 N, R 14 E, G&SRM _____

This claim was originally located August 13, 1976, according to Docket 413, page 948, Records of Gila County, Arizona.

BLM # AMC 56456

Explanation of Symbols

- □ 2" x 2" x 4' post
- o Rock mound
- ● 4" minimum x 4 ft. high tree post
- ..... PREVIOUS CLAIM LINE

DOCKET 488 PAGE 757

RECEIVED
B.L.M. AZ STATE OFFICE

DEC 17 1979

10:00 A.M.
PHOENIX, ARIZONA

#300
3130
(1)

447619

STATE OF ARIZONA, County of Gila, ss;
I do hereby certify that the within instrument was filed and recorded at request of Wyoming Mineral Corporation

Date Nov. 15, 1979 Time 3:30 P. M., Docket 488 Official Records Page s 755-757
Records of Gila County, Arizona.
WITNESS my hand and official seal the day and year first above written.

INDEXED

PAGED

MARY V. DE PAOLI, County Recorder

By Mary V. De Paoli, Recorder

A MC 58456

2.00
4:20
M

409652

DOCKET 413 PAGE 948

STATE OF ARIZONA, County of Gila, ss;
I do hereby certify that the within instrument was filed and recorded at request of Wyoming Mineral Corporation

Date Oct. 25, 1976 Time 4:20 P M., Docket 413 Official Records Page 948
Records of Gila County, Arizona.
WITNESS my hand and official seal the day and year first above written.

MARY V. DE PAOLI, County Recorder
By Mary V. DePaoli, Recorder

INDEXED
PHOTO-COPIED
PAGED COMPARED

LOCATION NOTICE

LODE MINING CLAIM

This mining claim, the name of which is the WYMINCO # 300 mining claim, was located by the undersigned, Wyoming Mineral Corporation, on the 13th day of August, 1976.

This claim is 1500 feet long and 600 feet wide, and the point of discovery is 50 feet from the West end and 1450 feet from the East end of this claim.

The general course of this claim is from East to West.

This claim is situated and located in the Flourine Mining District, in Gila County, State of Arizona, about 22 miles in a South direction from Young, Arizona. Located in the NE ¼ sec. 31, T. 6 N., R. 14 E. G&SR B&M

Dated and posted on the ground the day and year first above written.

WYOMING MINERAL CORP
A. N. Brown, Agent

RECEIVED
B.L.M. AZ STATE OFFICE
AUG 30 10 00 AM '79
PHOENIX, ARIZONA

MAP FILED IN A MC MC 58399

Az-C15-B

A MC 58456

SUPPLEMENTAL INFORMATION

CLAIM NAME & NO.	DATE OF LOC.	DESCRIPTION
WYMINCO # 300	8/13/76	NE¼ and NW¼ Sec. 31 T6N, R14E, G&SR B&M Gila County, Arizona

OWNER(S): WYOMING MINERAL CORPORATION
3900 South Wadsworth Blvd.
Lakewood, Colorado 80235
Attn: Manager, Land Dept.

RECEIVED
BLM AZ STATE OFFICE
AUG 11 10 00 AM '76
PHOENIX, ARIZONA

RECEIVED
B.L.M. AZ STATE OFFICE
DEC 17 1979
10:00 A.M.
PHOENIX, ARIZONA

ADDITIONAL AND AMENDED NOTICE OF LOCATION
LODE MINING CLAIM

TO WHOM IT MAY CONCERN:

This Mining Claim, the name of which is the WYMINCO # 301 Mining Claim, situate on lands belonging to the United States of America, and in which there are valuable mineral deposits, was originally entered upon and located on or about the 13 day of August, 19 76 by A.N. Brown, a citizen of the United States, as agent for, or whose interest has been acquired by, Wyoming Mineral Corporation, a Delaware Corporation, whose address is: 3900 South Wadsworth Boulevard, Lakewood, Colorado 80235.

This claim is 1500 feet long and 600 feet wide, and the point of discovery is 50 feet from the west end and 1450 feet from the east end of this claim. The general course of the lode deposit and premises is from the west to the east.

The claim is situated and located in the Sierra Ancha Mining District, in the NE ¼ & NW ¼ Section 31, T 6 N, R 14 E, G & SR B & M in Gila County, in the State of Arizona, about 1500 feet in a S 41° E direction from N ¼ corner of said Section 31.

This Additional and Amended Notice of Location is prepared, posted and recorded as an amendment to the original Notice of Location, as heretofore amended, if any, in order to more clearly describe such claim, to correct any errors in the original Notice of Location or description, to take in any abandoned overlapping ground, to take in any part of any overlapping claim which has been abandoned, to take in additional unclaimed ground, and to cure any deficiencies existing or which may have existed; specifically reserving all and waiving none of the rights acquired under and by virtue of all locations or amendments thereof upon said mining claim, and claiming any and all rights which may or can be acquired under and by virtue hereof. All acts of location which are required for an original location under the laws of the United States and the State of Arizona have been performed with respect to this Additional and Amended Notice of Location.

The undersigned, for itself and for and on behalf of the original locators, therefore, reaffirms its claim and right to the property herein described under the laws of the United States and the State of Arizona and in accordance with the customs prevailing in the mineral locality concerned.

This is an Additional and Amended Notice of Location of the WYMINCO # 301 Mining Claim, the original Location Notice hereof having been recorded in Dkt. 413, at page 949, in the office of the County Recorder of the aforesaid County of Gila.

This Additional and Amended Notice of Location is dated, posted, and located on the grounds this 27 day of September, 1979.

BLM # A MC 58457

WYOMING MINERAL CORPORATION

James H. Jones
Witness:

John Ruebke
By: John Ruebke, Agent

DOCKET 488 PAGE 759

LODE CLAIM LOCATION MAP

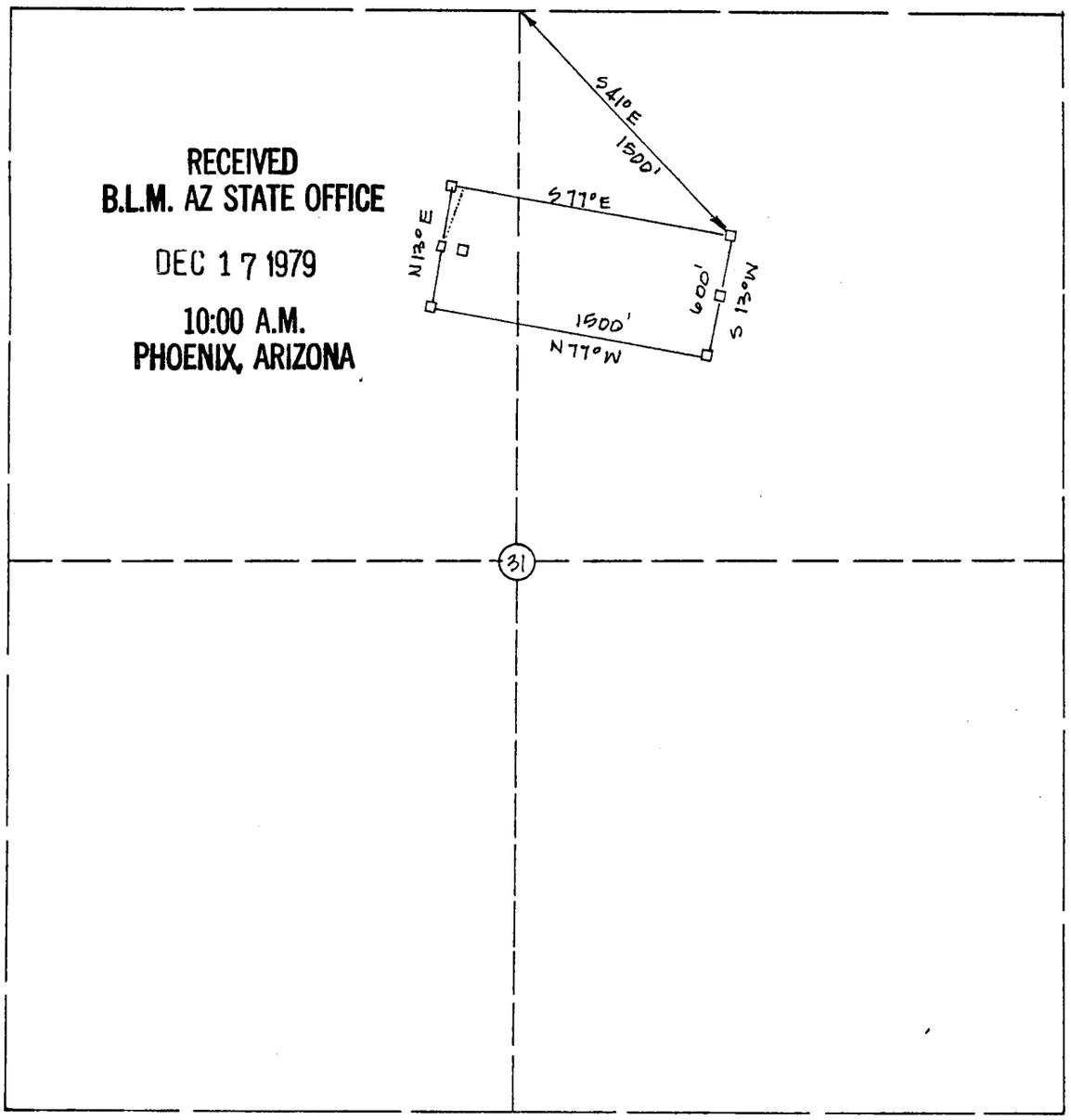

The WYMINCO #301 (Amended) Lode Claim, was located SEPT. 27, 1979 in Gila County, Arizona. The owner of this claim is Wyoming Mineral Corporation, whose address is 3900 South Wadsworth Boulevard, Lakewood, Colorado 80235.

The approximate location of the claim is within the NE¼ AND NW¼ SECTION 31 T 6 N, R 14 E, G&SRM

This claim was originally located August 13, 1976, according to Docket 413, page 919, Records of Gila County, Arizona.

BLM # AMC 58457

Explanation of Symbols

- □ 2" x 2" x 4' post
- o Rock mound
- ● 4" minimum x 4 ft. high tree post
- ..... PREVIOUS CLAIM LINE

DOCKET 488 PAGE 760

RECEIVED
B.L.M. AZ STATE OFFICE
DEC 17 1979
10:00 A.M.
PHOENIX, ARIZONA

#3cc
3:30
M

447620

STATE OF ARIZONA, County of Gila, ss;
I do hereby certify that the within instrument was filed and recorded at request of Wyoming Mineral Corporation

Date Nov. 15, 1979 Time 3:30 P. M., Docket 488 Official Records Page 758-760
Records of Gila County, Arizona.

WITNESS my hand and official seal the day and year first above written.

INDEXED
PAGED

MARY V. DE PAOLI, County Recorder
By Mary V. De Paoli, Recorder

A MC 58457

5.00
4:20
M

DOCKET 413 PAGE 949

409653

STATE OF ARIZONA, County of Gila, ss;
I do hereby certify that the within instrument was filed and recorded at request of Wyoming Mineral Corporation

Date Oct. 25, 1976 Time 4:20 P M., Docket 413 Official Records Page 949
Records of Gila County, Arizona.
WITNESS my hand and official seal the day and year first above written.

MARY V. DE PAOLI, County Recorder
By Mary V. DePaoli, Recorder

INDEXED
PHOTO-COPIED
PAGED COMPARED

LOCATION NOTICE

LODE MINING CLAIM

This mining claim, the name of which is the WYMINCO # 301 mining claim, was located by the undersigned, Wyoming Mineral Corporation, on the 13th day of August, 1976.

This claim is 1500 feet long and 600 feet wide, and the point of discovery is 50 feet from the West end and 1450 feet from the East end of this claim.

The general course of this claim is from East to West.

This claim is situated and located in the Flourine Mining District, in Gila County, State of Arizona, about 22 miles in a South direction from Young, Arizona. Located in the NE ¼ sec. 31, T. 6 N., R. 14 E. G&SR B&M

MAP FILED IN AMC 58399

Dated and posted on the ground the day and year first above written.

RECEIVED
B.L.M. AZ STATE OFFICE
AUG 30 10 00 AM '79
PHOENIX, ARIZONA

Wyoming Mineral Corporation
A. N. Brown, agent

AZ-C15-B

A MC 58457

SUPPLEMENTAL INFORMATION

CLAIM NAME & NO.	DATE OF LOC.	DESCRIPTION
WYMINCO #301	8/13/76	NE¼ and NW¼ Sec. 31 T6N, R14E, G&SR B&M

OWNER(S): WYOMING MINERAL CORPORATION
3900 South Wadsworth Blvd.
Lakewood, Colorado 80235
Attn: Manager, Land Dept.

RECEIVED
BLM STATE OFFICE
AUG 30 10 00 AM '79
PHOENIX, ARIZONA

A MC 58458

4:55
M

409551

DOCKET 413 PAGE 823

STATE OF ARIZONA, County of Gila, ss;
I do hereby certify that the within instrument was filed and recorded at request of Wyoming Mineral Corporation

Date Oct. 22, 1976 Time 4:55 P M., Docket 413 Official Records Page 823
Records of Gila County, Arizona.
WITNESS my hand and official seal the day and year first above written.

INDEXED
PHOTO-COPIED
COMPARED
PAGED

MARY V. DE PAOLI, County Recorder
By Mary V. De Paoli, Recorder

LOCATION NOTICE

LODE MINING CLAIM

This mining claim, the name of which is the WYMINCO # 302 mining claim, was located by the undersigned, Wyoming Mineral Corporation, on the 13th day of August, 1976.

This claim is 1500 feet long and 600 feet wide, and the point of discovery is 50 feet from the West end and 1450 feet from the East end of this claim.

The general course of this claim is from East to West.

This claim is situated and located in the Flourine Mining District, in Gila County, State of Arizona, about 22 miles in a South direction from Young, Arizona

Located in the NE 1/4 sec. 31, T. 6 N., R. 14 E. G&SR B&M

MAP FILED IN A MC MC 58399

Dated and posted on the ground the day and year first above written.

RECEIVED
B.L.M. AZ STATE OFFICE
AUG 30 11 00 AM '76
PHOENIX, ARIZONA

WYOMING MINERAL CORPORATION

H. D. Collins

Agent by A. N. Brown

Witness

AZ-C15-B

A MC 58458

SUPPLEMENTAL INFORMATION

CLAIM NAME & NO.	DATE OF LOC.	DESCRIPTION
WYMINCO #302	8/13/76	NE¼ and NW¼ Sec. 31 T6N, R14E, G&SR B&M

OWNER(S): WYOMING MINERAL CORPORATION
3900 South Wadsworth Blvd.
Lakewood, Colorado 80235
Attn: Manager, Land Dept.

RECEIVED
BLM PHOENIX STATE OFFICE
AUG 30 11 00 AM '79
PHOENIX, ARIZONA

MC 58459

2.00
4:20
M

409655

DOCKET 413 PAGE 951

STATE OF ARIZONA, County of Gila, ss;
I do hereby certify that the within instrument was filed and recorded at request of Wyoming Mineral Corporation

Date Oct. 25, 1976 Time 4:20 P M., Docket 413 Official Records Page 951
Records of Gila County, Arizona.
WITNESS my hand and official seal the day and year first above written.

MARY V. DE PAOLI, County Recorder

By Mary V. De Paoli, Recorder

INDEXED
PHOTO-COPIED
PAGED COMPARED

LOCATION NOTICE

LODE MINING CLAIM

This mining claim, the name of which is the WYMINCO # 303 mining claim, was located by the undersigned, Wyoming Mineral Corporation, on the 13th day of August, 1976.

This claim is 1500 feet long and 600 feet wide, and the point of discovery is 50 feet from the West end and 1450 feet from the East end of this claim.

The general course of this claim is from East to West.

This claim is situated and located in the Flourine Mining District, in Gila County, State of Arizona, about 22 miles in a South direction from Young, Arizona.

Located in the NE ¼ sec. 31, T. 6 N., R. 14 E. G&SR B&M

MAP FILED IN A MC MC 58399

Dated and posted on the ground the day and year first above written.

RECEIVED
B.L.M. AZ STATE OFFICE
AUG 30 10 00 AM '76
PHOENIX, ARIZONA

WYOMING MINERAL CORPORATION
A. N. Brown, agent

A MC 58459

SUPPLEMENTAL INFORMATION

CLAIM NAME & NO.	DATE OF LOC.	DESCRIPTION
WYMINCO # 303	8/13/76	NE¼ and NW¼ and SE¼ Sec. 31 T6N, R14E GoSR B&M

OWNER(S): WYOMING MINERAL CORPORATION
3900 South Wadsworth Blvd.
Lakewood, Colorado 80235
Attn: Manager, Land Dept.

RECEIVED
BLM STATE OFFICE
AUG 30 11 00 AM '76
PHOENIX, ARIZONA

MC 58460

#2cc
4:55
M

DOCKET 413 PAGE 825

409553

STATE OF ARIZONA, County of Gila, ss;
I do hereby certify that the within instrument was filed and recorded at request of Wyoming Mineral Corporation

Date Oct. 22, 1976 Time 4:55 P M., Docket 413 Official Records Page 825
Records of Gila County, Arizona.
WITNESS my hand and official seal the day and year first above written.

INDEXED
PHOTO-COPIED
COMPARED
PAGED

MARY V. DE PAOLI, County Recorder
By Mary V. DePaoli, Recorder

LOCATION NOTICE

LODE MINING CLAIM

This mining claim, the name of which is the WYMINCO # 304 mining claim, was located by the undersigned, Wyoming Mineral Corporation, on the 13th day of August, 1976.

This claim is 1500 feet long and 600 feet wide, and the point of discovery is 50 feet from the North end and 1450 feet from the South end of this claim.

The general course of this claim is from North to South.

This claim is situated and located in the Flourine Mining District, in Gila County, State of Arizona, about 23 miles in a South direction from Young, Arizona.

Located in the NW 1/4 sec. 31, T. 6 N., R. 14 E. G&SR B&M

MAP FILED IN A MC MC 58399

Dated and posted on the ground the day and year first above written.

RECEIVED
B.L.M. AZ STATE OFFICE
Aug 30 10 00 AM '79
PHOENIX, ARIZONA

WYOMING MINERAL CORP.

H. D. Collins

Agent by A. N. Brown

Witness

20.66

AZ-C15-B

A MC 58460

SUPPLEMENTAL INFORMATION

CLAIM NAME & NO.

WYMINCO #304

OWNER(S): WYOMING MINERAL CORPORATION
3900 South Wadsworth Blvd.
Lakewood, Colorado 80235
Attn: Manager, Land Dept.

RECEIVED
B.L.M. AZ STATE OFFICE
AUG 30 11 00 AM '79
PHOENIX, ARIZONA

RECEIVED
B.L.M. AZ STATE OFFI_

DEC 17 1979

10:00 A.M.
PHOENIX, ARIZONA

DOCKET 488 PAGE 773

ADDITIONAL AND AMENDED NOTICE OF LOCATION

LODE MINING CLAIM

TO WHOM IT MAY CONCERN:

This Mining Claim, the name of which is the WYMINCO # 310 Mining Claim, situate on lands belonging to the United States of America, and in which there are valuable mineral deposits, was originally entered upon and located on or about the 17 day of August, 19 76 by A.N. Brown, a citizen of the United States, as agent for, or whose interest has been acquired by, Wyoming Mineral Corporation, a Delaware Corporation, whose address is: 3900 South Wadsworth Boulevard, Lakewood, Colorado 80235.

This claim is 1500 feet long and 600 feet wide, and the point of discovery is 50 feet from the south end and 1450 feet from the north end of this claim. The general course of the lode deposit and premises is from the north to the south.

The claim is situated and located in the Sierra Ancha Mining District, in the NW ¼ Section 31, T 6 N, R 14 E, G & SR B & M and the SW¼, Sec.30, T6N, R14E, and the SE¼, Sec.25, and the NE¼, Sec.36, T6N, R13E (unsurveyed in Gila County, in the State of Arizona, about 1080 feet in a N 12° W direction from the NW corner of said Section 31.

This Additional and Amended Notice of Location is prepared, posted and recorded as an amendment to the original Notice of Location, as heretofore amended, if any, in order to more clearly describe such claim, to correct any errors in the original Notice of Location or description, to take in any abandoned overlapping ground, to take in any part of any overlapping claim which has been abandoned, to take in additional unclaimed ground, and to cure any deficiencies existing or which may have existed; specifically reserving all and waiving none of the rights acquired under and by virtue of all locations or amendments thereof upon said mining claim, and claiming any and all rights which may or can be acquired under and by virtue hereof. All acts of location which are required for an original location under the laws of the United States and the State of Arizona have been performed with respect to this Additional and Amended Notice of Location.

The undersigned, for itself and for and on behalf of the original locators, therefore, reaffirms its claim and right to the property herein described under the laws of the United States and the State of Arizona and in accordance with the customs prevailing in the mineral locality concerned.

This is an Additional and Amended Notice of Location of the WYMINCO # 310 Mining Claim, the original Location Notice hereof having been recorded in Dkt. 413, at page 958, in the office of the County Recorder of the aforesaid County of Gila.

This Additional and Amended Notice of Location is dated, posted, and located on the grounds this 27 day of September, 1979.

BLM # A MC 58461

James L. Jones
Witness:

WYOMING MINERAL CORPORATION

John Ruebke
By: John Ruebke, Agent

DOCKET 488 PAGE 774

LODE CLAIM LOCATION MAP

RECEIVED
B.L.M. AZ STATE OFFICE
DEC 17 1979
10:00 A.M.
PHOENIX, ARIZONA

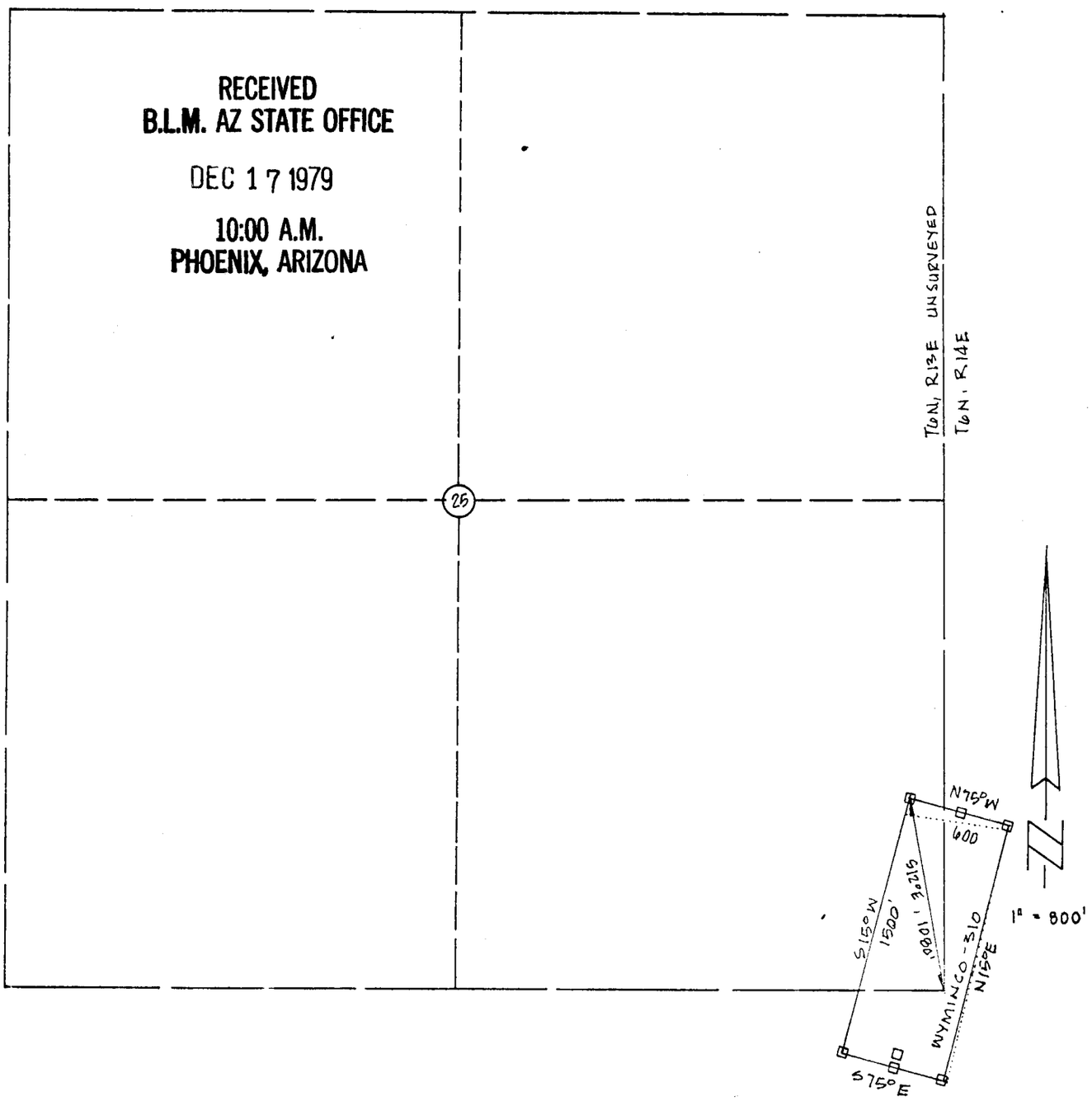

The WYMINCO 310 (Amended) Lode Claim, was located SEPT. 27, 1979 in Gila County, Arizona. The owner of this claim is Wyoming Mineral Corporation, whose address is 3900 South Wadsworth Boulevard, Lakewood, Colorado 80235.

The approximate location of the claim is within the SE1/4 SEC. 25 & NE1/4 SEC. 36 T 6 N, R 13 E, G&SRM AND THE NW1/4 SEC. 31 AND SW1/4 SEC. 30, T6N, R14E

This claim was originally located August 17, 1976, according to Docket 413, page 958, Records of Gila County, Arizona.

BLM # AMC 58461

Explanation of Symbols

- □ 2" x 2" x 4' post
- o Rock mound
- ● 4" minimum x 4 ft. high tree post
- ..... PREVIOUS CLAIM LINE

DOCKET 488 PAGE 775

RECEIVED
B.L.M. AZ STATE OFFICE

DEC 17 1979

10:00 A.M.
PHOENIX, ARIZONA

$3.00
3:30
M

447625

STATE OF ARIZONA, County of Gila, ss;
I do hereby certify that the within instrument was filed and recorded at request of Wyoming Mineral Corporation

Date Nov. 15, 1979 Time 3:30 P. M., Docket 488 Official Records Page S 773-775
Records of Gila County, Arizona.
WITNESS my hand and official seal the day and year first above written.

INDEXED

MARY V. DE PAOLI, County Recorder

By Mary V. DePaoli, Recorder

PAGED

A MC 58461

$2.00
4.20
M

409662

DOCKET 413 PAGE 958

STATE OF ARIZONA, County of Gila, ss;
I do hereby certify that the within instrument was filed and recorded at request of Wyoming Mineral Corporation

Date Oct. 25, 1976 Time 4:20 P. M., Docket 413 Official Records Page 958
Records of Gila County, Arizona.
WITNESS my hand and official seal the day and year first above written.

MARY V. DE PAOLI, County Recorder
By Mary V. DePaoli, Recorder

INDEXED
PHOTO-COPIED
PAGED COMPARED

LOCATION NOTICE

LODE MINING CLAIM

This mining claim, the name of which is the WYMINCO # 310 mining claim, was located by the undersigned, Wyoming Mineral Corporation, on the 19th day of August, 1976,

This claim is 1500 feet long and 600 feet wide, and the point of discovery is 50 feet from the South end and 1450 feet from the North end of this claim.

The general course of this claim is from North to South.

This claim is situated and located in the Flourine Mining District, in Gila County, State of Arizona, about 23 miles in a South direction from Young, Arizona

Located in the SE ¼ sec. 25, T. 6 N., R. 13 E. G&SR B&M (UNS)

MAP FILED IN A MC MC 58399

Dated and posted on the ground the day and year first above written.

WYOMING MINERAL CORPORATION
A. N. Brown, Agent

RECEIVED
B.L.M. AZ STATE OFFICE
AUG 30 10 00 AM '79
PHOENIX, ARIZONA

AZ-C15-B

A MC 58461

SUPPLEMENTAL INFORMATION

CLAIM NAME & NO.	DATE OF LOC.	DESCRIPTION
WYMINCO #310	8-17-76	SW¼ Sec.30, T6N, R14E G&SR B&M and NW¼ Sec.31, T6N, R14E G&SR B&M and SE¼ SEC.25, T6N, R13E G&SR B&M and NE¼ SEC.36, T6N, R13E G&SR B&M

OWNER(S): WYOMING MINERAL CORPORATION
3900 South Wadsworth Blvd.
Lakewood, Colorado 80235
Attn: Manager, Land Dept.

RECEIVED
BLM STATE OFFICE
AUG 30 11 00 AM '79
PHOENIX, ARIZONA

RECEIVED
B.L.M. AZ STATE OFF
DEC 17 1979
10:00 A.M.
PHOENIX, ARIZONA

ADDITIONAL AND AMENDED NOTICE OF LOCATION
LODE MINING CLAIM

TO WHOM IT MAY CONCERN:

This Mining Claim, the name of which is the WYMINCO # 311 Mining Claim, situate on lands belonging to the United States of America, and in which there are valuable mineral deposits, was originally entered upon and located on or about the 17 day of August, 19 76 by A.N. Brown, a citizen of the United States, as agent for, or whose interest has been acquired by, Wyoming Mineral Corporation, a Delaware Corporation, whose address is: 3900 South Wadsworth Boulevard, Lakewood, Colorado 80235.

This claim is 1500 feet long and 600 feet wide, and the point of discovery is 50 feet from the south end and 1450 feet from the north end of this claim. The general course of the lode deposit and premises is from the south to the north.

The claim is situated and located in the Sierra Ancha Mining District, in the SE ¼ Section 25, T 6 N, R 13 E, G & SR B & M and the NE¼, Section 36, T6N, R13E (unsurveyed). in Gila County, in the State of Arizona, about 1080 feet in a N 12° W direction from the NW corner of Section 31, T6N, R14E.

This Additional and Amended Notice of Location is prepared, posted and recorded as an amendment to the original Notice of Location, as heretofore amended, if any, in order to more clearly describe such claim, to correct any errors in the original Notice of Location or description, to take in any abandoned overlapping ground, to take in any part of any overlapping claim which has been abandoned, to take in additional unclaimed ground, and to cure any deficiencies existing or which may have existed; specifically reserving all and waiving none of the rights acquired under and by virtue of all locations or amendments thereof upon said mining claim, and claiming any and all rights which may or can be acquired under and by virtue hereof. All acts of location which are required for an original location under the laws of the United States and the State of Arizona have been performed with respect to this Additional and Amended Notice of Location.

The undersigned, for itself and for and on behalf of the original locators, therefore, reaffirms its claim and right to the property herein described under the laws of the United States and the State of Arizona and in accordance with the customs prevailing in the mineral locality concerned.

This is an Additional and Amended Notice of Location of the WYMINCO # 311 Mining Claim, the original Location Notice hereof having been recorded in Dkt. 413, at page 959, in the office of the County Recorder of the aforesaid County of Gila.

This Additional and Amended Notice of Location is dated, posted, and located on the grounds this 27 day of September, 1979.

BLM # A MC 58462

WYOMING MINERAL CORPORATION

Witness:

By: John Ruebke, Agent

RECEIVED
B.L.M. AZ STATE OFFICE
DEC 17 1979
10:00 A.M.
PHOENIX, ARIZONA

LODE CLAIM LOCATION MAP

DOCKET 488 PAGE 777

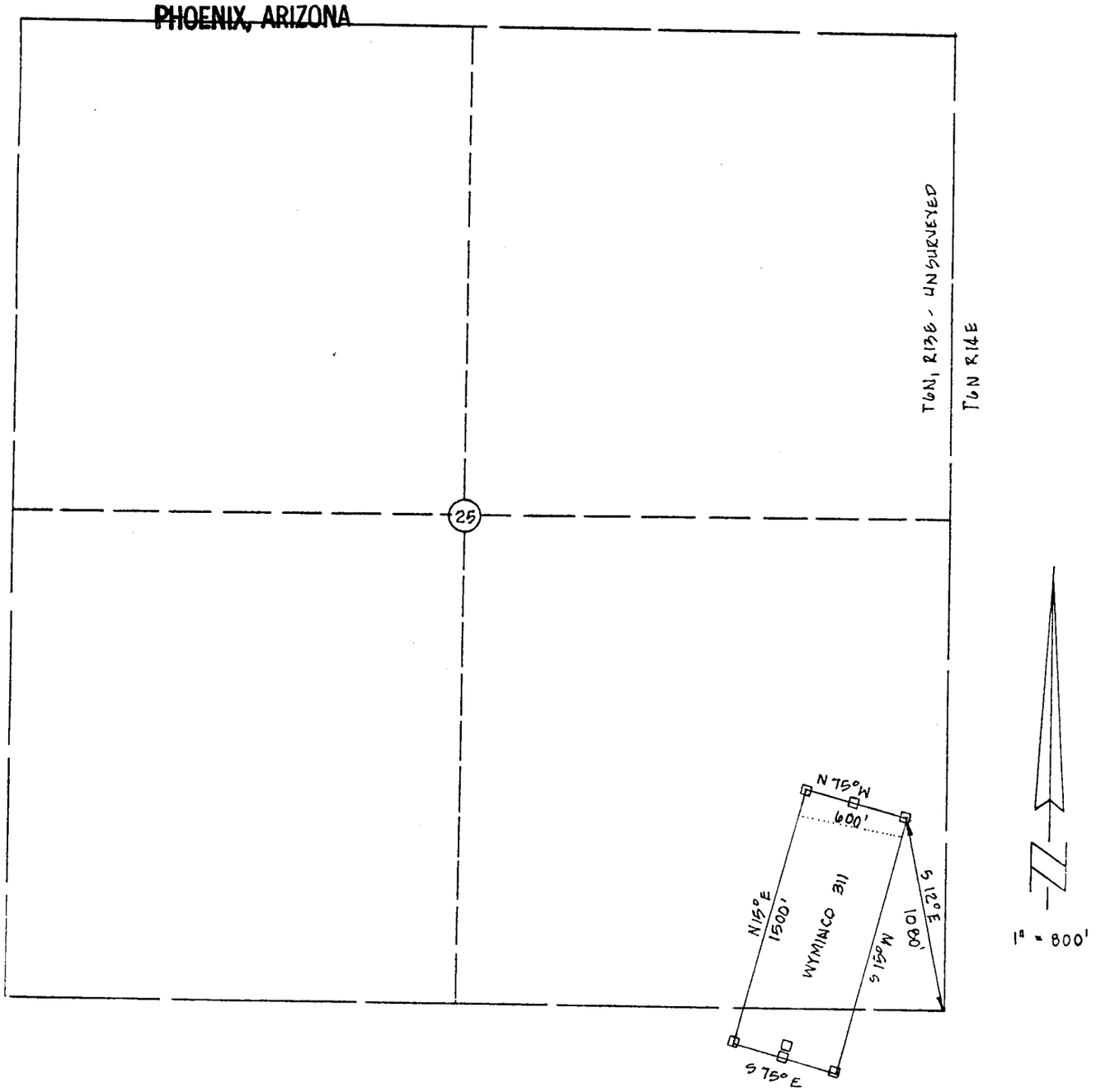

The WYMINCO 311 (Amended) Lode Claim, was located SEPT. 27, 1979 in Gila County, Arizona. The owner of this claim is Wyoming Mineral Corporation, whose address is 3900 South Wadsworth Boulevard, Lakewood, Colorado 80235.

The approximate location of the claim is within the SE¼ SECTION 25 T 6 N, R 13 E, G&SRM AND THE NE¼ SECTION 36, T6N, R13E (UNSURVEYED)

This claim was originally located August 17, 1976, according to Docket 413, page 959, Records of Gila County, Arizona.

BLM# AMC 58462

Explanation of Symbols

- □ 2" x 2" x 4' post
- o Rock mound
- ● 4" minimum x 4 ft. high tree post
- ..... PREVIOUS CLAIM LINE

DOCKET 488 PAGE 778

RECEIVED
B.L.M. AZ STATE OFFICE

DEC 17 1979

10:00 A.M.
PHOENIX, ARIZONA

#350
3:30
M

447626

STATE OF ARIZONA, County of Gila, ss;
I do hereby certify that the within instrument was filed and recorded at request of Wyoming Mineral Corporation

Date Nov. 15, 1979 Time 3:30 P M., Docket 488 Official Records Page s 776-778
Records of Gila County, Arizona.
WITNESS my hand and official seal the day and year first above written.

INDEXED

PAGED

MARY V. DE PAOLI, County Recorder

By Mary V. DePaoli, Recorder

A MC 58462

9.00
4:20
M

DOCKET 413 PAGE 959

409663

STATE OF ARIZONA, County of Gila, ss;
I do hereby certify that the within instrument was filed and recorded at request of Wyoming Mineral Corporation

Date Oct. 25, 1976 Time 4:20 P M., Docket 413 Official Records Page 959
Records of Gila County, Arizona.
WITNESS my hand and official seal the day and year first above written.

INDEXED
PHOTO-COPIED
PAGED
COMPARED

MARY V. DE PAOLI, County Recorder
By Mary V. DePaoli, Recorder

LOCATION NOTICE

LODE MINING CLAIM

This mining claim, the name of which is the WYMINCO # 311 mining claim, was located by the undersigned, Wyoming Mineral Corporation, on the 13th day of August, 1976.

This claim is 1500 feet long and 600 feet wide, and the point of discovery is 50 feet from the South end and 1450 feet from the North end of this claim.

The general course of this claim is from North to South.

This claim is situated and located in the Flourine Mining District, in Gila County, State of Arizona, about 23 miles in a South direction from Young, Arizona.

Located in the SE ¼ sec. 25, T. 6 N., R. 13 E. G&SR B&M (UNS)

MAP FILED IN A MC MC 58399

Dated and posted on the ground the day and year first above written.

RECEIVED
B.L.M. AZ STATE OFFICE
AUG 30 10 00 AM '79
PHOENIX, ARIZONA

WYOMING MINERAL CORPORATION
G. M. Brown, Agent

A MC 58462

SUPPLEMENTAL INFORMATION

CLAIM NAME & NO.	DATE OF LOC.	DESCRIPTION
WYMINCO # 311	8-17-79	SE¼ Sec 25 and NE¼ Sec. 36 T6N, R13E G&SR B&M

OWNER(S): WYOMING MINERAL CORPORATION
3900 South Wadsworth Blvd.
Lakewood, Colorado 80235
Attn: Manager, Land Dept.

RECEIVED
BLM, AZ STATE OFFICE
AUG 30 10 00 AM '79
PHOENIX, ARIZONA

A MC 58463

200
4:20
M

DOCKET 413 PAGE 960

409664

STATE OF ARIZONA, County of Gila, ss;
I do hereby certify that the within instrument was filed and recorded at request of Wyoming Mineral Corporation

Date Oct. 25, 1976 Time 4:20 P M., Docket 413 Official Records Page 960
Records of Gila County, Arizona.
WITNESS my hand and official seal the day and year first above written.

MARY V. DE PAOLI, County Recorder
By Mary V. De Paoli, Recorder

INDEXED
PHOTO-COPIED
PAGED COMPARED

LOCATION NOTICE

LODE MINING CLAIM

This mining claim, the name of which is the WYMINCO # 312 mining claim, was located by the undersigned, Wyoming Mineral Corporation, on the 15th day of August, 1976.

This claim is 1500 feet long and 600 feet wide, and the point of discovery is 50 feet from the North end and 1450 feet from the South end of this claim.

The general course of this claim is from North to South.

This claim is situated and located in the Flourine Mining District, in Gila County, State of Arizona, about 22 miles in a South direction from Young, Arizona. Located in the SW ¼ sec 31, T. 6 N., R. 14 E. G&SR B&M

Dated and posted on the ground the day and year first above written.

Wyoming Mineral Corporation
A. R. Brown, Agent

RECEIVED
B.L.M. AZ STATE OFFICE
AUG 30 10 00 AM '79
PHOENIX, ARIZONA

MAP FILED IN A MC ~~MC~~ 58463

AZ-C15-B

A MC 58463

SUPPLEMENTAL INFORMATION

CLAIM NAME & NO.	DATE OF LOC.	DESCRIPTION
WYMINCO #312	8-17-76	SW¼ Sec.30 T6N, R14E, G&SR B&M and SE¼ Sec.25, T6N, R13E, G&SR B&M

OWNER(S): WYOMING MINERAL CORPORATION
3900 South Wadsworth Blvd.
Lakewood, Colorado 80235
Attn: Manager, Land Dept.

RECEIVED
B.L.M. ... OFFICE
AUG 30 ... 1976
... AVE. ...

A MC 58464

2.00
4:20
M

409665

DOCKET 413 PAGE 961

STATE OF ARIZONA, County of Gila, ss;
I do hereby certify that the within instrument was filed and recorded at request of Wyoming Mineral Corporation

Date Oct. 25, 1976 Time 4:20 P M., Docket 413 Official Records Page 961
Records of Gila County, Arizona.
WITNESS my hand and official seal the day and year first above written.

MARY V. DE PAOLI, County Recorder
By Mary V. DePaoli, Recorder

INDEXED
PAGED COMPARED

LOCATION NOTICE

LODE MINING CLAIM

This mining claim, the name of which is the WYMINCO # 313 mining claim, was located by the undersigned, Wyoming Mineral Corporation, on the 15th day of August, 1976.

This claim is 1500 feet long and 600 feet wide, and the point of discovery is 50 feet from the North end and 1450 feet from the South end of this claim.

The general course of this claim is from North to South.

This claim is situated and located in the Flourine Mining District, in Gila County, State of Arizona, about 22 miles in a South direction from Young, Arizona

Located in the SE 1/4 sec. 25, T. 6 N., R. 13 E. G&SR B&M (LN'S)

MAP FILED IN A MC No. 58399

Dated and posted on the ground the day and year first above written.

WYOMING MINERAL CORPORATION
A. N. Brown, Agent

RECEIVED
B.L.M. AZ STATE OFFICE
AUG 30 10 00 AM '79
PHOENIX, ARIZONA

AZ-C15-B

A MC 58464

SUPPLEMENTAL INFORMATION

CLAIM NAME & NO.	DATE OF LOC.	DESCRIPTION
WYMINCO #313	8-17-76	NE¼ SE¼ Sec. 25, T6N, R13E, G&SR B&M and SW¼ Sec. 30, T6N, R14E G&SR B&M

OWNER(S): WYOMING MINERAL CORPORATION
3900 South Wadsworth Blvd.
Lakewood, Colorado 80235
Attn: Manager, Land Dept.

RECEIVED
BLM STATE OFFICE
AUG 30 11 00 AM '79
PHOENIX, ARIZONA

A MC 58465

2.00
4.20
M

DOCKET 413 PAGE 962

409666

STATE OF ARIZONA, County of Gila, ss;
I do hereby certify that the within instrument was filed and recorded at request of Wyoming Mineral Corporation

Date Oct. 25, 1976 Time 4:20 P M., Docket 413 Official Records Page 962
Records of Gila County, Arizona.
WITNESS my hand and official seal the day and year first above written.

MARY V. DE PAOLI, County Recorder

INDEXED
PAGED PHOTO-COPIED
COMPARED

By Mary V. DePaoli, Recorder

LOCATION NOTICE

LODE MINING CLAIM

This mining claim, the name of which is the WYMINCO # 314 mining claim, was located by the undersigned, Wyoming Mineral Corporation, on the 13th day of August, 1976,

This claim is 1500 feet long and 600 feet wide, and the point of discovery is 50 feet from the South end and 1450 feet from the North end of this claim.

The general course of this claim is from North to South.

This claim is situated and located in the Flourine Mining District, in Gila County, State of Arizona, about 22 miles in a South direction from Young, Arizona

Located in the NE 1/4 sec. 25, T. 6 N., R. 13 E. G&SR B&M (UNS)

Dated and posted on the ground the day and year first above written.

WYOMING MINERAL CORPORATION
A. N. Brown, Agent

RECEIVED
B.L.M. AZ STATE OFFICE
AUG 30 10 00 AM '79
PHOENIX, ARIZONA

MAP FILED IN A MC MC 58399

Az-C 15-B

A MC 58465

SUPPLEMENTAL INFORMATION

CLAIM NAME & NO.	DATE OF LOC.	DESCRIPTION
WYMINCO #314	8-17-76	NE¼ & SE¼ Sec. 25, T6N, R13E G&SR B&M and NW¼ & SW¼ SEC. 30, T6N, R14E, G&SR B&M

OWNER(S): WYOMING MINERAL CORPORATION
3900 South Wadsworth Blvd.
Lakewood, Colorado 80235
Attn: Manager, Land Dept.

RECEIVED
BLM STATE OFFICE
AUG 30 10 00 AM '79
PHOENIX, ARIZONA

RECEIVED
B.L.M. AZ STATE L...CE
DEC 17 1979
10:00 A.M.
PHOENIX, ARIZONA

ADDITIONAL AND AMENDED NOTICE OF LOCATION

LODE MINING CLAIM

TO WHOM IT MAY CONCERN:

This Mining Claim, the name of which is the WYMINCO # 315 Mining Claim, situate on lands belonging to the United States of America, and in which there are valuable mineral deposits, was originally entered upon and located on or about the 17 day of August, 19 76 by A.N. Brown, a citizen of the United States, as agent for, or whose interest has been acquired by, Wyoming Mineral Corporation, a Delaware Corporation, whose address is: 3900 South Wadsworth Boulevard, Lakewood, Colorado 80235.

This claim is 1500 feet long and 600 feet wide, and the point of discovery is 50 feet from the south end and 1450 feet from the north end of this claim. The general course of the lode deposit and premises is from the south to the north.

The claim is situated and located in the Sierra Ancha Mining District, in the NW ¼ Section 30, T 6 N, R 14 E, G & SR B & M in Gila County, in the State of Arizona, about 4510 feet in a S 71° W direction from the NE corner of said Section 30.

This Additional and Amended Notice of Location is prepared, posted and recorded as an amendment to the original Notice of Location, as heretofore amended, if any, in order to more clearly describe such claim, to correct any errors in the original Notice of Location or description, to take in any abandoned overlapping ground, to take in any part of any overlapping claim which has been abandoned, to take in additional unclaimed ground, and to cure any deficiencies existing or which may have existed; specifically reserving all and waiving none of the rights acquired under and by virtue of all locations or amendments thereof upon said mining claim, and claiming any and all rights which may or can be acquired under and by virtue hereof. All acts of location which are required for an original location under the laws of the United States and the State of Arizona have been performed with respect to this Additional and Amended Notice of Location.

The undersigned, for itself and for and on behalf of the original locators, therefore, reaffirms its claim and right to the property herein described under the laws of the United States and the State of Arizona and in accordance with the customs prevailing in the mineral locality concerned.

This is an Additional and Amended Notice of Location of the WYMINCO # 315 Mining Claim, the original Location Notice hereof having been recorded in Dkt. 413 at page 963, in the office of the County Recorder of the aforesaid County of Gila.

This Additional and Amended Notice of Location is dated, posted, and located on the grounds this 27 day of September, 1979.

BLM # A MC 58466

WYOMING MINERAL CORPORATION

James L. Jones
Witness:

John Ruebke
By: John Ruebke, Agent

RECEIVED
B.L.M. AZ STATE OFFICE

DEC 17 1979

10:00 A.M.
PHOENIX, ARIZONA

LODE CLAIM LOCATION MAP

DOCKET 488 PAGE 780

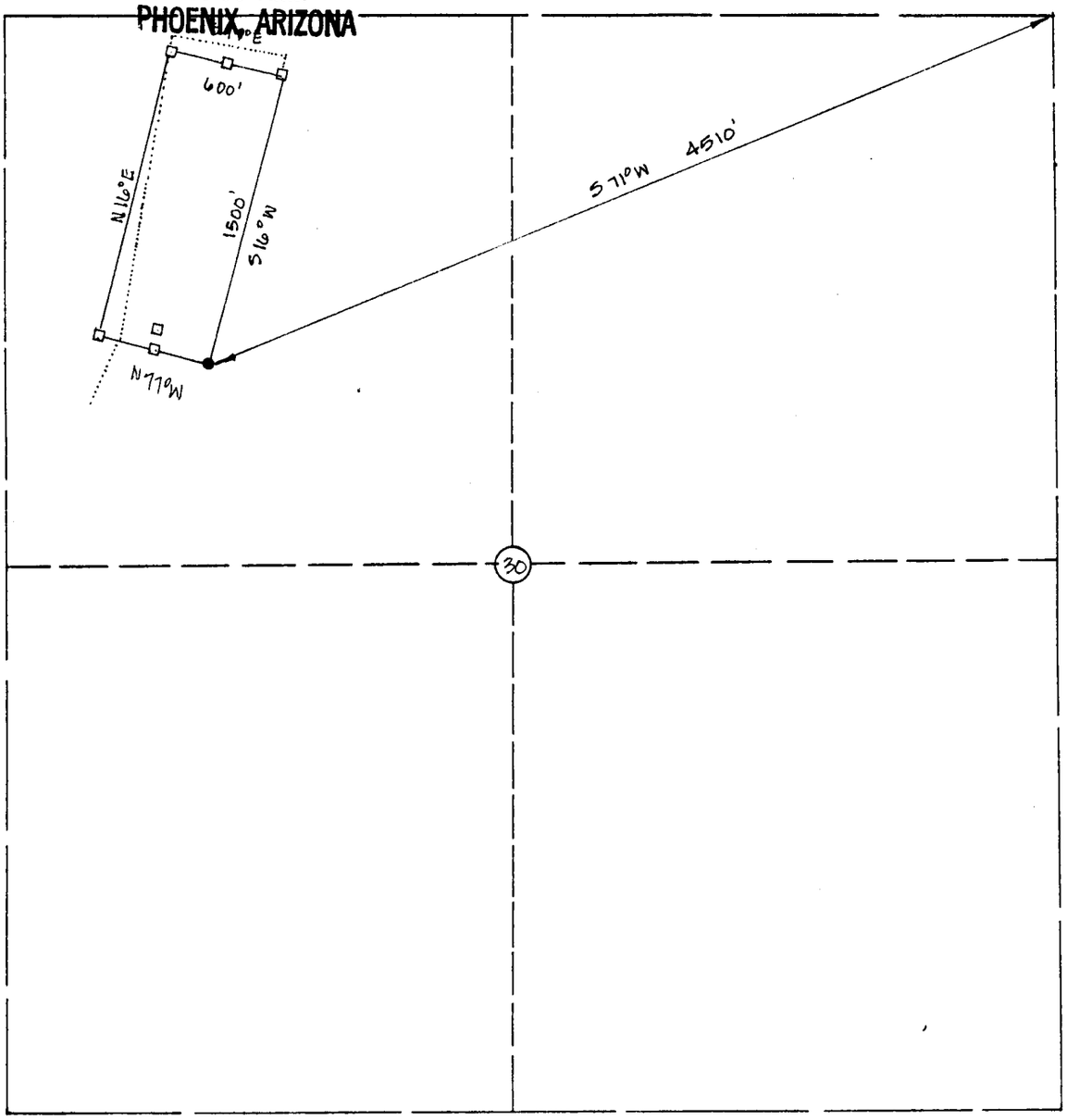

1" = 800'

The WYMINCO #315 (Amended) Lode Claim, was located SEPT. 27, 1979 in Gila County, Arizona. The owner of this claim is Wyoming Mineral Corporation, whose address is 3900 South Wadsworth Boulevard, Lakewood, Colorado 80235.

The approximate location of the claim is within the NW¼ SECTION 30 T 6 N, R 14 E, G&SRM

This claim was originally located August 17, 1976, according to Docket 413, page 963, Records of Gila County, Arizona.

BLM# AMC 59466

Explanation of Symbols

- □ 2" x 2" x 4' post
- ○ Rock mound
- ● 4" minimum x 4 ft. high tree post
- ..... PREVIOUS CLAIM LINE

RECEIVED
B.L.M. AZ STATE OFFICE

DEC 17 1979

10:00 A.M.
PHOENIX, ARIZONA

DOCKET 488 PAGE 781

$3.00
3:30
M

447627

STATE OF ARIZONA, County of Gila, ss;
I do hereby certify that the within instrument was filed and recorded at request of Wyoming Mineral Corporation

Date Nov. 15, 1979 Time 3:30 P. M., Docket 488 Official Records Page s 779-781
Records of Gila County, Arizona.

WITNESS my hand and official seal the day and year first above written.

INDEXED

PAGED

MARY V. DE PAOLI, County Recorder

By Mary V. DePaoli, Recorder

A MC 58466

2.00
4.20
M

409667

DOCKET 413 PAGE 963

STATE OF ARIZONA, County of Gila, ss;
I do hereby certify that the within instrument was filed and recorded at request of Wyoming Mineral Corporation

Date Oct. 25, 1976 Time 4:20 P M., Docket 413 Official Records Page 963
Records of Gila County, Arizona.
WITNESS my hand and official seal the day and year first above written.

MARY V. DE PAOLI, County Recorder
By Mary V. De Paoli, Recorder

INDEXED
PHOTO-COPIED
PAGED COMPARED

LOCATION NOTICE

LODE MINING CLAIM

This mining claim, the name of which is the WYMINCO # 315 mining claim, was located by the undersigned, Wyoming Mineral Corporation, on the 17th day of August, 1976.

This claim is 1500 feet long and 600 feet wide, and the point of discovery is 50 feet from the South end and 1450 feet from the North end of this claim.

The general course of this claim is from North to South.

This claim is situated and located in the Flourine Mining District, in Gila County, State of Arizona, about 22 miles in a South direction from Young, Arizona.

Located in the NW 1/4 sec. 31, T. 6 N., R. 14 E. G&SR B&M

MAP FILED IN A MC MC 58399

Dated and posted on the ground the day and year first above written.

WYOMING MINERAL CORPORATION
A. N. Brown, Agent

RECEIVED
B.L.M. AZ STATE OFFICE
AUG 30 11 00 AM '79
PHOENIX, ARIZONA

AZ-C15-B

A MC 58466

SUPPLEMENTAL INFORMATION

CLAIM NAME & NO.	DATE OF LOC.	DESCRIPTION
WYMINCO #315	8-17-76	NW¼ Sec. 30 and SW¼ Sec. 19 T6N, R14E, G&SR B&M

OWNER(S): WYOMING MINERAL CORPORATION
3900 South Wadsworth Blvd.
Lakewood, Colorado 80235
Attn: Manager, Land Dept.

RECEIVED
B.L.M. AZ STATE OFFICE
AUG 30 10 00 AM '79
PHOENIX, ARIZONA

RECEIVED
B.L.M. AZ STATE OFFICE
DEC 17 1979
10:00 A.M.
PHOENIX, ARIZONA

ADDITIONAL AND AMENDED NOTICE OF LOCATION
LODE MINING CLAIM

TO WHOM IT MAY CONCERN:

This Mining Claim, the name of which is the WYMINCO # 316 Mining Claim, situate on lands belonging to the United States of America, and in which there are valuable mineral deposits, was originally entered upon and located on or about the 17 day of August, 19 76 by A.N. Brown, a citizen of the United States, as agent for, or whose interest has been acquired by, Wyoming Mineral Corporation, a Delaware Corporation, whose address is: 3900 South Wadsworth Boulevard, Lakewood, Colorado 80235.

This claim is 1500 feet long and 600 feet wide, and the point of discovery is 50 feet from the south end and 1450 feet from the north end of this claim. The general course of the lode deposit and premises is from the south to the north.

The claim is situated and located in the Sierra Ancha Mining District, in the NE 4 Section 30, T 6 N, R 14 E, G & SR B & M in Gila County, in the State of Arizona, about 1600 feet in a south direction from the NW corner of said Section 30.

This Additional and Amended Notice of Location is prepared, posted and recorded as an amendment to the original Notice of Location, as heretofore amended, if any, in order to more clearly describe such claim, to correct any errors in the original Notice of Location or description, to take in any abandoned overlapping ground, to take in any part of any overlapping claim which has been abandoned, to take in additional unclaimed ground, and to cure any deficiencies existing or which may have existed; specifically reserving all and waiving none of the rights acquired under and by virtue of all locations or amendments thereof upon said mining claim, and claiming any and all rights which may or can be acquired under and by virtue hereof. All acts of location which are required for an original location under the laws of the United States and the State of Arizona have been performed with respect to this Additional and Amended Notice of Location.

The undersigned, for itself and for and on behalf of the original locators, therefore, reaffirms its claim and right to the property herein described under the laws of the United States and the State of Arizona and in accordance with the customs prevailing in the mineral locality concerned.

This is an Additional and Amended Notice of Location of the WYMINCO # 316 Mining Claim, the original Location Notice hereof having been recorded in Dkt. 413, at page 964, in the office of the County Recorder of the aforesaid County of Gila.

This Additional and Amended Notice of Location is dated, posted, and located on the grounds this 27 day of September, 1979.

BLM # AMC 58467

WYOMING MINERAL CORPORATION

James G. Jones
Witness:

John Ruebke
By: John Ruebke, Agent

DOCKET 488 PAGE 783

LODE CLAIM LOCATION MAP

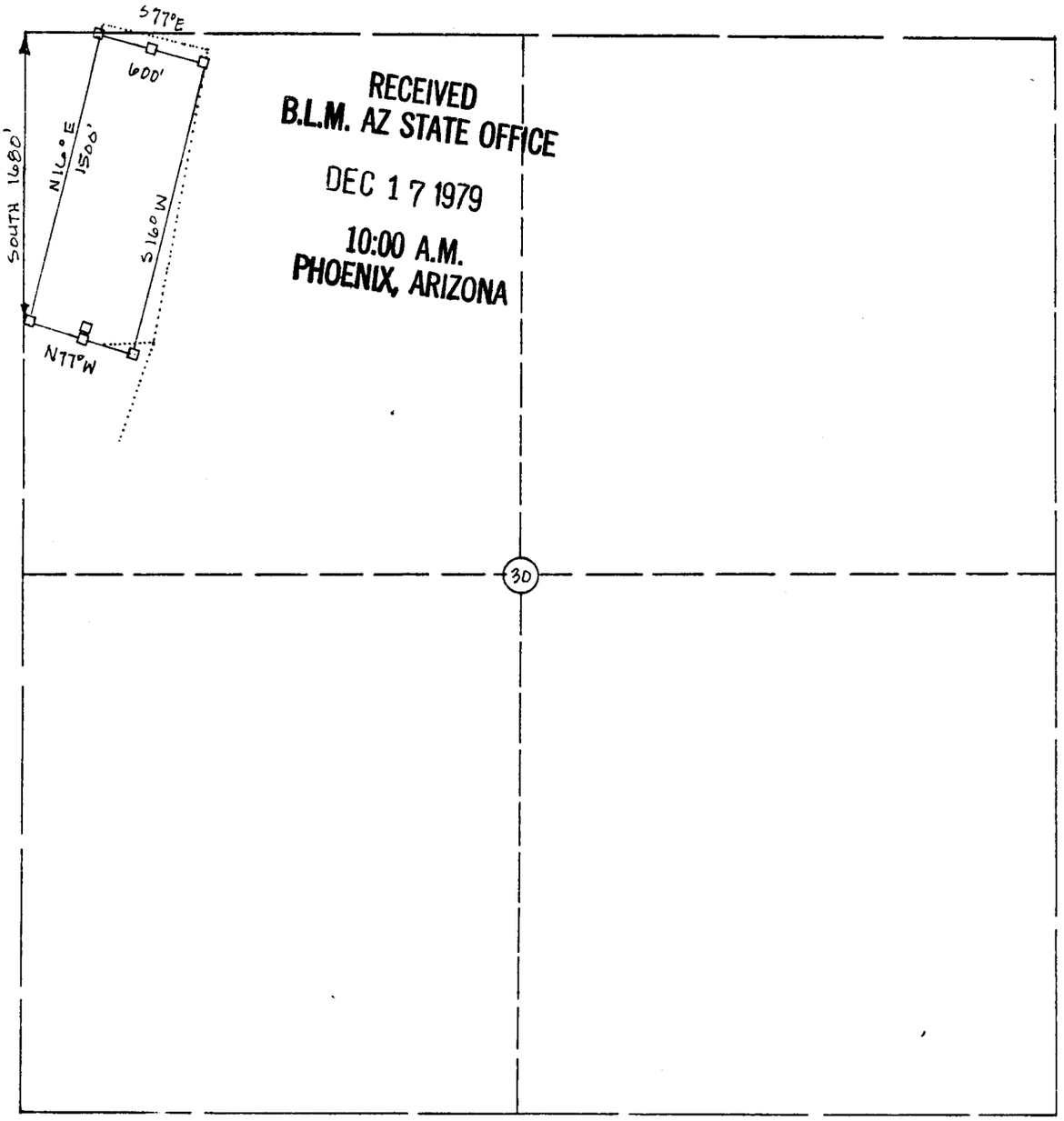

The WYMINCO # 316 (Amended) Lode Claim, was located SEPTEMBER 27, 1979 in Gila County, Arizona. The owner of this claim is Wyoming Mineral Corporation, whose address is 3900 South Wadsworth Boulevard, Lakewood, Colorado 80235.

The approximate location of the claim is within the NW¼, SECTION 30 T 6 N, R 14 E, G&SRM _____

This claim was originally located August 17, 1976, according to Docket 413, page 964, Records of Gila County, Arizona.

BLM # AMC 58467

Explanation of Symbols

- □ 2" x 2" x 4' post
- o Rock mound
- ● 4" minimum x 4 ft. high tree post
- ..... PREVIOUS CLAIM LINE

DOCKET 488 PAGE 784

RECEIVED
B.L.M. AZ STATE OFFICE
DEC 17 19/9
10:00 A.M.
PHOENIX, ARIZONA

#3.00
3:30
M

447628

STATE OF ARIZONA, County of Gila, ss;
I do hereby certify that the within instrument was filed and recorded at request of Wyoming Mineral Corporation

Date Nov. 15, 1979 Time 3:30 P. M., Docket 488 Official Records Page s 782-784
Records of Gila County, Arizona.
WITNESS my hand and official seal the day and year first above written.

INDEXED

PAGE

MARY V. DE PAOLI, County Recorder
By Mary V. DePaoli, Recorder

A MC 58467

4:20
30

DOCKET 413 PAGE 964

409668

STATE OF ARIZONA, County of Gila, ss;
I do hereby certify that the within instrument was filed and recorded at request of Wyoming Mineral Corporation

Date Oct. 25, 1976 Time 4:20 P M., Docket 413 Official Records Page 964
Records of Gila County, Arizona.
WITNESS my hand and official seal the day and year first above written.

MARY V. DE PAOLI, County Recorder
By Mary V. DePaoli, Recorder

INDEXED
PHOTO-COPIED
PAGE COMPARED

LOCATION NOTICE

LODE MINING CLAIM

This mining claim, the name of which is the WYMINCO # 316 mining claim, was located by the undersigned, Wyoming Mineral Corporation, on the 13th day of August, 1976.

This claim is 1500 feet long and 600 feet wide, and the point of discovery is 50 feet from the South end and 1450 feet from the North end of this claim.

The general course of this claim is from North to South.

This claim is situated and located in the Flourine Mining District, in Gila County, State of Arizona, about 22 miles in a South direction from Young, Arizona

Located in the NW 1/4 sec. 31, T. 6 N., R. 14 E. G&SR B&M

MAP FILED IN A MC MC 58309

Dated and posted on the ground the day and year first above written.

Wyoming Mineral Corporation
A. N. Brown, Agent

RECEIVED
B.L.M. AZ STATE OFFICE
AUG 30 10 00 AM '79
PHOENIX, ARIZONA

A MC 58467

SUPPLEMENTAL INFORMATION

CLAIM NAME & NO.	DATE OF LOC.	DESCRIPTION
WYMINCO #316	8-17-76	NE¼ Sec. 25, T6N, R13E, G&SR B&M and NW¼ Sec. 30 and SW¼ Sec. 19 T6N, R14E, G&SR B&M

OWNER(S): WYOMING MINERAL CORPORATION
3900 South Wadsworth Blvd.
Lakewood, Colorado 80235
Attn: Manager, Land Dept.

RECEIVED
BLM AZ STATE OFFICE
AUG 30 10 00 AM '79
PHOENIX, ARIZONA

Used description
on Supplemental
Information Sheet

A MC 58468

$2.00
4:20
M

DOCKET 414 PAGE 22

409726

STATE OF ARIZONA, County of Gila, ss;
I do hereby certify that the within instrument was filed and recorded at request of Wyoming Mineral Corporation

Date Oct. 25, 1976 Time 4:20 P M., Docket 414 Official Records Page 22
Records of Gila County, Arizona.
WITNESS my hand and official seal the day and year first above written.

MARY V. DE PAOLI, County Recorder
By Mary V. DePaoli Recorder

INDEXED
PHOTO-COPIED
PAGED COMPARED

LOCATION NOTICE

LODE MINING CLAIM

This mining claim, the name of which is the Wyminco 601A mining claim, was located by the undersigned, Wyoming Minerals Corporation, on the 24 day of August, 1976,

This claim is 1500 feet long and 587 feet wide, and the point of discovery is 10 feet from the West end and 1490 feet from the East end of this claim.

The general course of this claim is from East to West.

This claim is situated and located in the Fluorine Mining District, in Gila County, State of Arizona, about 293 feet in a North direction from Sec. Cor 25,30, 31 & 36, T.4&5N, R.13 & 14 E

MAP FILED IN A MC MC 58399

RECEIVED
BLM STATE OFFICE
AUG 31 10 00 AM '79
PHOENIX, ARIZONA

Dated and posted on the ground the day and year first above written.

WYOMING MINERALS CORPORATION

W. D. Collins
Agent by Kent D. Milk

Witness

20, 21

AZ-C6

A MC 58468

SUPPLEMENTAL INFORMATION

CLAIM NAME & NO.	DATE OF LOC.	DESCRIPTION
Wyminco 601 A		Township 5 North, Range 14 East, G&SRM Sec. 30: SW¼ & SE¼ Sec. 31: NW¼ & NE¼

RECEIVED
B.L.M. AZ STATE OFFICE
AUG 30 10 00 AM '79
PHOENIX, ARIZONA

OWNER(S): WYOMING MINERAL CORPORATION
3900 South Wadsworth Blvd.
Lakewood, Colorado 80235
Attn: Manager, Land Dept.

A MC 58469

$2.00
4.20
m

409727

DOCKET 414 PAGE 23

STATE OF ARIZONA, County of Gila, ss;
I do hereby certify that the within instrument was filed and recorded at request of Wyoming Mineral Corporation

Date Oct. 25, 1976 Time 4:20 P M., Docket 414 Official Records Page 23
Records of Gila County, Arizona.
WITNESS my hand and official seal the day and year first above written.

MARY V. DE PAOLI, County Recorder

By Mary V. DePaoli, Recorder

INDEXED
PHOTO-COPIED
PAGED
COMPARED

LOCATION NOTICE

LODE MINING CLAIM

This mining claim, the name of which is the Wyminco 60ZA mining claim, was located by the undersigned, Wyoming Minerals Corporation, on the 24 day of August, 1976,

This claim is 1500 feet long and 587 feet wide, and the point of discovery is 10 feet from the West end and 1490 feet from the East end of this claim.

The general course of this claim is from East to West.

This claim is situated and located in the Fluorine Mining District, in Gila County, State of Arizona, about 880 feet in a North direction from Sec. Cor 25,30, 31 & 36, T.4&5N, R.13 & 14 E

MAP FILED IN AMC 58399

RECEIVED
STATE OFFICE
AUG 31 10 00 AM '76
TUCSON, ARIZONA

Dated and posted on the ground the day and year first above written.

WYOMING MINERALS CORPORATION

W. D. Collins

Agent by Kent Mills

Witness

20.21

AZ-C6

A MC 58469

SUPPLEMENTAL INFORMATION

CLAIM NAME & NO.	DATE OF LOC.	DESCRIPTION
Wyminco 602A		Township 5 North, Range 14 East, G&SRM Sec. 30: SW¼ & SE¼

RECEIVED
B.L.M. AZ STATE OFFICE
AUG 30 10 00 AM '79
PHOENIX, ARIZONA

OWNER(S): WYOMING MINERAL CORPORATION
3900 South Wadsworth Blvd.
Lakewood, Colorado 80235
Attn: Manager, Land Dept.

A MC 58470

$2.00
4:20
M

DOCKET 414 PAGE 24

409728

STATE OF ARIZONA, County of Gila, ss;
I do hereby certify that the within instrument was filed and recorded at request of Wyoming Mineral Corporation

Date Oct. 25, 1976 Time 4:20 P M., Docket 414 Official Records Page 24
Records of Gila County, Arizona.
WITNESS my hand and official seal the day and year first above written.

MARY V. DE PAOLI, County Recorder

INDEXED
DIRECTORIED
PAGED
COMPARED

By Mary V. DePaoli, Recorder

LOCATION NOTICE

LODE MINING CLAIM

This mining claim, the name of which is the Wyminco 603A mining claim, was located by the undersigned, Wyoming Minerals Corporation, on the 24 day of August, 1976,

This claim is 1500 feet long and 587 feet wide, and the point of discovery is 10 feet from the West ~~East~~ end and 1490 feet from the East ~~West~~ end of this claim.

The general course of this claim is from East to West.

This claim is situated and located in the Fluorine Mining District, in Gila County, State of Arizona, about 1467 feet in a North direction from Sec. Cor 25,30, 31 & 36, T.4&5N, R.13 & 14 E

RECEIVED
B.L.M. STATE OFFICE
AUG 30 10 00 AM '79
PHOENIX, ARIZONA

MAP FILED IN A MC MC 58399

Dated and posted on the ground the day and year first above written.

WYOMING MINERALS CORPORATION
A. N. Brown, Agent

20.21

AZ-C6

A MC 58470

SUPPLEMENTAL INFORMATION

CLAIM NAME & NO.	DATE OF LOC.	DESCRIPTION
Wyminco 603 A		Township 5 North, Range 14 East, G&SRM Sec. 30: SW¼ + SE¼

RECEIVED
B.L.M. STATE OFFICE
AUG 30 10 00 AM '79
PHOENIX, ARIZONA

OWNER(S): WYOMING MINERAL CORPORATION
3900 South Wadsworth Blvd.
Lakewood, Colorado 80235
Attn: Manager, Land Dept.

A MC 58471

$2.00
4:20
M

409729

DOCKET 414 PAGE 25

STATE OF ARIZONA, County of Gila, ss;
I do hereby certify that the within instrument was filed and recorded at request of Wyoming Mineral Corporation

Date Oct. 25, 1976 Time 4:20 P. M., Docket 414 Official Records Page 25
Records of Gila County, Arizona.
WITNESS my hand and official seal the day and year first above written.

MARY V. DE PAOLI, County Recorder

INDEXED
PHOTO-COPIED
PAGED COMPARED

By Mary V. DePaoli, Recorder

LOCATION NOTICE

LODE MINING CLAIM

This mining claim, the name of which is the Wyminco 604A mining claim, was located by the undersigned, Wyoming Minerals Corporation, on the 24 day of August, 1976,

This claim is 1500 feet long and 587 feet wide, and the point of discovery is 10 feet from the ~~West~~ East end and 1490 feet from the ~~East~~ West end of this claim.

The general course of this claim is from East to West.

This claim is situated and located in the Fluorine Mining District, in Gila County, State of Arizona, about 20.54 feet in a North direction from Sec. Cor 25,30, 31 & 36, T.4&5N, R.13 & 14 E

MAP FILED IN AMC 58309

RECEIVED
BLM STATE OFFICE
Aug 31 8 00 AM '79
PHOENIX, ARIZONA

Dated and posted on the ground the day and year first above written.

WYOMING MINERALS CORPORATION
A. R. Brown, Agent

20.21

AZ-C6

A MC 58471

SUPPLEMENTAL INFORMATION

CLAIM NAME & NO.	DATE OF LOC.	DESCRIPTION
Wyminco 604 A		Township 5 North, Range 14 East, G+SRM Sec. 25: SE¼

RECEIVED
B.L.M. AZ STATE OFFICE
AUG 30 10 00 AM '79
PHOENIX, ARIZONA

OWNER(S): WYOMING MINERAL CORPORATION
3900 South Wadsworth Blvd.
Lakewood, Colorado 80235
Attn: Manager, Land Dept.

A MC 58472

$2.00
4:20
M

409730

DOCKET 414 PAGE 26

STATE OF ARIZONA, County of Gila, ss;
I do hereby certify that the within instrument was filed and recorded at request of Wyoming Mineral Corporation

Date Oct. 25, 1976 Time 4:20 P M., Docket 414 Official Records Page 26
Records of Gila County, Arizona.
WITNESS my hand and official seal the day and year first above written.

MARY V. DE PAOLI, County Recorder
By Mary V. DePaoli, Recorder

INDEXED
PHOTO-COPIED
PAGED COMPARED

LOCATION NOTICE

LODE MINING CLAIM

This mining claim, the name of which is the Wyminco 605A mining claim, was located by the undersigned, Wyoming Minerals Corporation, on the 24 day of August, 1976,

This claim is 1500 feet long and 587 feet wide, and the point of discovery is 10 feet from the ~~West~~ East end and 1490 feet from the ~~East~~ West end of this claim.

The general course of this claim is from East to West.

This claim is situated and located in the Fluorine Mining District, in Gila County, State of Arizona, about 2641 feet in a North direction from Sec. Cor 25,30, 31 & 36, T.4&5N, R.13 & 14 E

MAP FILED IN A MC 58399

RECEIVED
B.L.M. AZ STATE OFFICE
AUG 30 10 00 AM '79
PHOENIX, ARIZONA

Dated and posted on the ground the day and year first above written.

WYOMING MINERALS CORPORATION
A. M. Brown, Agent

20.21

AZ-C6

A MC 58472

SUPPLEMENTAL INFORMATION

CLAIM NAME & NO.	DATE OF LOC.	DESCRIPTION
Wyminco #605 A		Township 5 North, Range 14 East, G&SRM Sec. 25: NE¼ & SE¼

RECEIVED
B.L.M. STATE OFFICE
AUG 30 10 00 AM '79
PHOENIX, ARIZONA

OWNER(S): WYOMING MINERAL CORPORATION
3900 South Wadsworth Blvd.
Lakewood, Colorado 80235
Attn: Manager, Land Dept.

A MC 58473

$2.00
4:20
M

409731

DOCKET 414 PAGE 27

STATE OF ARIZONA, County of Gila, ss;
I do hereby certify that the within instrument was filed and recorded at request of Wyoming Mineral Corporation

Date Oct. 25, 1976 Time 4:20 P M., Docket 414 Official Records Page 27
Records of Gila County, Arizona.
WITNESS my hand and official seal the day and year first above written.

MARY V. DE PAOLI, County Recorder

By Mary V. De Paoli, Recorder

INDEXED
PHOTO-COPIED
PAGED
COMPARED

LOCATION NOTICE

LODE MINING CLAIM

This mining claim, the name of which is the Wyminco 606A mining claim, was located by the undersigned, Wyoming Minerals Corporation, on the 24 day of August, 1976,

This claim is 1500 feet long and 587 feet wide, and the point of discovery is 10 feet from the ~~West~~ East end and 1490 feet from the ~~East~~ West end of this claim.

The general course of this claim is from East to West.

This claim is situated and located in the Fluorine Mining District, in Gila County, State of Arizona, about 3228 feet in a North direction from Sec. Cor 25,30, 31 & 36, T.4&5N, R.13 & 14 E

RECEIVED
B.L.M. AZ STATE OFFICE
AUG 30 10 00 AM '79
PHOENIX, ARIZONA

MAP FILED IN A MC MC 583991

Dated and posted on the ground the day and year first above written.

WYOMING MINERALS CORPORATION
A. N. Brown, Agent

A MC 58473

SUPPLEMENTAL INFORMATION

CLAIM NAME & NO.	DATE OF LOC.	DESCRIPTION
Wyminco 606A		Township 5 North, Range 14 East, G+SRM Sec. 25: SE¼

RECEIVED
BLM, AZ STATE OFFICE
AUG 30 10 00 AM '79
PHOENIX, ARIZONA

OWNER(S): WYOMING MINERAL CORPORATION
3900 South Wadsworth Blvd.
Lakewood, Colorado 80235
Attn: Manager, Land Dept.

A MC 58474

$2.00
4:20
M

409732

DOCKET 414 PAGE 28

STATE OF ARIZONA, County of Gila, ss;
I do hereby certify that the within instrument was filed and recorded at request of Wyoming Mineral Corporation

Date Oct. 25, 1976 Time 4:20 p M., Docket 414 Official Records Page 28
Records of Gila County, Arizona.
WITNESS my hand and official seal the day and year first above written.

MARY V. DE PAOLI, County Recorder
By Mary V. DePaoli Recorder

INDEXED
PHOTO-COPIED
PAGED COMPARED

LOCATION NOTICE

LODE MINING CLAIM

This mining claim, the name of which is the Wyminco 607A mining claim, was located by the undersigned, Wyoming Minerals Corporation, on the 29 day of August, 1976,

This claim is 1500 feet long and 587 feet wide, and the point of discovery is 10 feet from the ~~West~~ East end and 1490 feet from the ~~West~~ West end of this claim.

The general course of this claim is from East to West.

This claim is situated and located in the Fluorine Mining District, in Gila County, State of Arizona, about 3815 feet in a North direction from Sec. Cor 25,30, 31 & 36, T.4&5N, R.13 & 14 E

MAP FILED IN A MC A MC 58399

RECEIVED
BLM STATE OFFICE
AUG 30 10 00 AM '79
PHOENIX, ARIZONA

Dated and posted on the ground the day and year first above written.

WYOMING MINERALS CORPORATION
A. N. Brown, Agent

20.21

AZ-C6

A MC 58474

SUPPLEMENTAL INFORMATION

CLAIM NAME & NO.	DATE OF LOC.	DESCRIPTION
Wyminco 607 A		Township 5 North, Range 14 East, G+SRM Sec. 30: NW¼

RECEIVED
B.L.M. STATE OFFICE
AUG 30 11 00 AM '79
PHOENIX, ARIZONA

OWNER(S): WYOMING MINERAL CORPORATION
3900 South Wadsworth Blvd.
Lakewood, Colorado 80235
Attn: Manager, Land Dept.

A MC 58475

409733

DOCKET 414 PAGE 29

STATE OF ARIZONA, County of Gila, ss;
I do hereby certify that the within instrument was filed and recorded at request of Wyoming Mineral Corporation

Date Oct. 25, 1976 Time 4:20 P M., Docket 414 Official Records Page 29
Records of Gila County, Arizona.
WITNESS my hand and official seal the day and year first above written.

MARY V. DE PAOLI, County Recorder
By Mary V. DePaoli, Recorder

INDEXED
PHOTO-COPIED
PAGED COMPARED

LOCATION NOTICE

LODE MINING CLAIM

This mining claim, the name of which is the Wyminco 608A mining claim, was located by the undersigned, Wyoming Minerals Corporation, on the 24 day of August, 1976,

This claim is 1500 feet long and 587 feet wide, and the point of discovery is 10 feet from the West ~~East~~ end and 1490 feet from the East ~~West~~ end of this claim.

The general course of this claim is from East to West.

This claim is situated and located in the Fluorine Mining District, in Gila County, State of Arizona, about 3815 feet in a North direction from Sec. Cor 25,30, 31 & 36, T.4&5N, R.13 & 14 E.

MAP FILED IN A MC ___ A MC 58399

RECEIVED
B.L.M. AZ STATE OFFICE
AUG 30 10 00 AM '79
PHOENIX, ARIZONA

Dated and posted on the ground the day and year first above written.

WYOMING MINERALS CORPORATION
A. N. Brown, Agent

20.21

AZ-C6

A MC 58475

SUPPLEMENTAL INFORMATION

CLAIM NAME & NO.	DATE OF LOC.	DESCRIPTION
Wyminco 608 A		Township 5 North, Range 14 East, GvSRM Sec. 30: NW¼ & NE¼

RECEIVED
B.L.M. STATE OFFICE
AUG 30 11 00 AM '79
PHOENIX, ARIZONA

OWNER(S): WYOMING MINERAL CORPORATION
3900 South Wadsworth Blvd.
Lakewood, Colorado 80235
Attn: Manager, Land Dept.

A MC 58476

$2.00
4:20
M

409784

DOCKET 414 PAGE 30

STATE OF ARIZONA, County of Gila, ss;
I do hereby certify that the within instrument was filed and recorded at request of Wyoming Mineral Corporation

Date Oct. 25, 1976 Time 4:20 P M., Docket 414 Official Records Page 30
Records of Gila County, Arizona.
WITNESS my hand and official seal the day and year first above written.

MARY V. DE PAOLI, County Recorder

By Mary V. DePaoli, Recorder

INDEXED
PHOTO-COPIED
COMPARED PAGED

LOCATION NOTICE

LODE MINING CLAIM

This mining claim, the name of which is the Wyminco 609A mining claim, was located by the undersigned, Wyoming Minerals Corporation, on the 24 day of August, 1976,

This claim is 1500 feet long and 587 feet wide, and the point of discovery is 10 feet from the ~~West~~ East end and 1490 feet from the ~~East~~ West end of this claim.

The general course of this claim is from East to West.

This claim is situated and located in the Fluorine Mining District, in Gila County, State of Arizona, about 4402 feet in a North direction from Sec. Cor 25,30, 31 & 36, T.4&5N, R.13 & 14 E.

MAP FILED IN A MC 58399

RECEIVED
B.L.M. ARIZONA STATE OFFICE
AUG 30 10 00 AM '79
PHOENIX, ARIZONA

Dated and posted on the ground the day and year first above written.

WYOMING MINERALS CORPORATION
A. N. Brown, Agent

20.21

AZ-C6

A MC 58476

SUPPLEMENTAL INFORMATION

CLAIM NAME & NO.	DATE OF LOC.	DESCRIPTION
Wyminco 609 A		Township 5 North, Range 14 East, G&SRM Sec. 30: NW¼

RECEIVED
B.L.M. AZ STATE OFFICE
AUG 30 10 00 AM '79
PHOENIX, ARIZONA

OWNER(S): WYOMING MINERAL CORPORATION
3900 South Wadsworth Blvd.
Lakewood, Colorado 80235
Attn: Manager, Land Dept.

A MC 58477

$2.00
4:20
m

409735

DOCKET 414 PAGE 31

STATE OF ARIZONA, County of Gila, ss;
I do hereby certify that the within instrument was filed and recorded at request of Wyoming Mineral Corporation

Date Oct. 25, 1976 Time 4:20 P M., Docket 414 Official Records Page 31
Records of Gila County, Arizona.
WITNESS my hand and official seal the day and year first above written.

MARY V. DE PAOLI, County Recorder
By Mary V. DePaoli, Recorder

INDEXED
PHOTO-COPIED PAGED
COMPARED

LOCATION NOTICE

LODE MINING CLAIM

This mining claim, the name of which is the Wyminco 6 I O A mining claim, was located by the undersigned, Wyoming Minerals Corporation, on the 24 day of August, 1976,

This claim is 1500 feet long and 587 feet wide, and the point of discovery is 10 feet from the West ~~East~~ end and 1490 feet from the East ~~West~~ end of this claim.

The general course of this claim is from East to West.

This claim is situated and located in the Fluorine Mining District, in Gila County, State of Arizona, about 4402 feet in a North direction from Sec. Cor 25,30, 31 & 36, T.4&5N., R.13 & 14 E.

MAP FILED IN A MC 58399

RECEIVED
B.L.M. AZ STATE OFFICE
AUG 30 11 00 AM '76
PHOENIX, ARIZONA

Dated and posted on the ground the day and year first above written.

WYOMING MINERALS CORPORATION
A. N. Brown, Agent

20.21

AZ-C6

A MC 58477

SUPPLEMENTAL INFORMATION

CLAIM NAME & NO.	DATE OF LOC.	DESCRIPTION
Wyminco 610 A		Township 5 North, Range 14 East, G+SRM Sec. 30 NW¼ & NE¼

RECEIVED
B.L.M. STATE OFFICE
AUG 30 11 00 AM '79
PHOENIX, ARIZONA

OWNER(S): WYOMING MINERAL CORPORATION
3900 South Wadsworth Blvd.
Lakewood, Colorado 80235
Attn: Manager, Land Dept.

A MC 58478

2.00
4:20
M

409736

DOCKET 414 PAGE 32

STATE OF ARIZONA, County of Gila, ss;
I do hereby certify that the within instrument was filed and recorded at request of Wyoming Mineral Corporation

Date Oct. 25, 1976 Time 4:20 P M., Docket 414 Official Records Page 32
Records of Gila County, Arizona.
WITNESS my hand and official seal the day and year first above written.

MARY V. DE PAOLI, County Recorder
By Mary V. De Paoli, Recorder

INDEXED
PHOTO-COPIED
COMPARED PAGED

LOCATION NOTICE

LODE MINING CLAIM

This mining claim, the name of which is the Wyminco 611A mining claim, was located by the undersigned, Wyoming Minerals Corporation, on the 24 day of August, 1976,

This claim is 1500 feet long and 587 feet wide, and the point of discovery is 10 feet from the ~~West~~ East end and 1490 feet from the ~~East~~ West end of this claim.

The general course of this claim is from East to West.

This claim is situated and located in the Fluorine Mining District, in Gila County, State of Arizona, about 4989 feet in a North direction from Sec. Cor 25,30, 31 & 36, T.4&5N, R.13 & 14 E.

MAP FILED IN A MC ____

A MC 58399

RECEIVED
B.L.M. AZ STATE OFFICE
AUG 30 11 00 AM '79
PHOENIX, ARIZONA

Dated and posted on the ground the day and year first above written.

~~WYOMING MINERALS CORPORATION~~
A. R. Brown, Agent

50.21

AZ-C6

A MC 58478

SUPPLEMENTAL INFORMATION

CLAIM NAME & NO.	DATE OF LOC.	DESCRIPTION
Wyminco 611 A		Township 5 North, Range 14 East, G+SRM Sec. 30: NW¼

RECEIVED
B.L.M. AZ STATE OFFICE
AUG 30 10 00 AM '79
PHOENIX, ARIZONA

OWNER(S): WYOMING MINERAL CORPORATION
3900 South Wadsworth Blvd.
Lakewood, Colorado 80235
Attn: Manager, Land Dept.

A MC 58479

$2.00
4:20
M

DOCKET 414 PAGE 33

409737

STATE OF ARIZONA, County of Gila, ss;
I do hereby certify that the within instrument was filed and recorded at request of Wyoming Mineral Corporation

Date Oct. 25, 1976 Time 4:20 P M., Docket 414 Official Records Page 33
Records of Gila County, Arizona.
WITNESS my hand and official seal the day and year first above written.

MARY V. DE PAOLI, County Recorder
By Mary V. DePaoli Deputy Recorder

INDEXED
PHOTO-COPIED
PAGED COMPARED

LOCATION NOTICE

LODE MINING CLAIM

This mining claim, the name of which is the Wyminco 612A mining claim, was located by the undersigned, Wyoming Minerals Corporation, on the 24 day of August, 1976,

This claim is 1500 feet long and 587 feet wide, and the point of discovery is 10 feet from the West ~~East~~ end and 1490 feet from the East ~~West~~ end of this claim.

The general course of this claim is from East to West.

This claim is situated and located in the Fluorine Mining District, in Gila County, State of Arizona, about 4989 feet in a North direction from Sec. Cor 25,30, 31 & 36, T.4&5N, R.13 & 14 E.

MAP FILED IN A MC 58399

RECEIVED
BLM STATE OFFICE
Aug 30 10 00 AM '79
PHOENIX, ARIZONA

Dated and posted on the ground the day and year first above written.

WYOMING MINERALS CORPORATION
A. R. Brown, Agent

20.21

AZ-C6

A MC 58479

SUPPLEMENTAL INFORMATION

CLAIM NAME & NO.	DATE OF LOC.	DESCRIPTION
Wyminco 612A		Township 5 North, Range 14 East, G+SRM Sec. 30; NW¼ & NE¼

RECEIVED
B.L.M. AZ STATE OFFICE
AUG 30 10 00 AM '79
PHOENIX, ARIZONA

OWNER(S): WYOMING MINERAL CORPORATION
3900 South Wadsworth Blvd.
Lakewood, Colorado 80235
Attn: Manager, Land Dept.

A MC 58480

2.00
4:20
M

409873

DOCKET 414 PAGE 169

STATE OF ARIZONA, County of Gila, ss;
I do hereby certify that the within instrument was filed and recorded at request of Wyoming Mineral Corporation

Date Oct. 25, 1976 Time 4:20 P. M., Docket 414 Official Records Page 169
Records of Gila County, Arizona.
WITNESS my hand and official seal the day and year first above written.

MARY V. DE PAOLI, County Recorder

By Mary V. DePaoli, Recorder

INDEXED
PHOTO-COPIED
PAGED COMPARED

LOCATION NOTICE

LODE MINING CLAIM

This mining claim, the name of which is the Wyminco No. 1041 mining claim, was located by the undersigned, Wyoming Mineral Corporation, on the 7th day of Sept., 1976,

This claim is 1,490 feet long and 590 feet wide, and the point of discovery is 10 feet from the east end and 1,480 feet from the west end of this claim.

The general course of this claim is from east to west.

This claim is situated and located in the Fluorine Mining District, in Gila County, State of Arizona, about 10 miles in a northwest direction from the Salt River bridge on the Young highway

This claim is located in Sec. 32, T5N, R14E, G&SRM

The east end line of this claim is common with the west end line of the Wyminco No. 1073 claim.

Dated and posted on the ground the day and year first above written.

Wyoming Mineral Corporation

W.D. Collins by
Agent
Gary L. Shew.

Witness

MAP FILED IN A MC MC 58399

RECEIVED
BLM AZ STATE OFFICE
AUG 30 10 00 AM '79
PHOENIX, ARIZONA

20.18

AZ-C4-B

A MC 58480

SUPPLEMENTAL INFORMATION

CLAIM NAME & NO.	DATE OF LOC.	DESCRIPTION
Wyminco # 1041	9-7-76	T.5 N., R.14 E., Sec.32: SE1/4 and T.4 N., R.14 E., Sec 4: NW1/4 & Sec.5: NE1/4 G.& S.R.M., Gila County, Arizona (Protracted in T.4 N, R 14 E, UNSURVEYED)

RECEIVED
BUREAU OF STATE OFFICE
AUG 30 11 00 AM '79
PHOENIX ARIZONA

OWNER(S): WYOMING MINERAL CORPORATION
3900 South Wadsworth Blvd.
Lakewood, Colorado 80235
Attn: Manager, Land Dept.

A MC 58481

2.00
4:20
M

409874 BOOKET 414 PAGE 170

STATE OF ARIZONA, County of Gila, ss;
I do hereby certify that the within instrument was filed and recorded at request of Wyoming Mineral Corporation

Date Oct.25,, 1976 Time 4:20 P. M., Docket 414 Official Records Page 170
Records of Gila County, Arizona.
WITNESS my hand and official seal the day and year first above written.

MARY V. DE PAOLI, County Recorder
By Mary V. DePaoli, Recorder

INDEXED
PHOTO-COPIED
PAGED COMPARED

RECEIVED
BLM
AZ STATE OFFICE
AUG 30 10 00 AM '79
PHOENIX, ARIZONA

LOCATION NOTICE

LODE MINING CLAIM

This mining claim, the name of which is the Wyminco No. 1042 mining claim, was located by the undersigned, Wyoming Mineral Corporation, on the 7th day of Sept., 1976,

This claim is 1,490 feet long and 590 feet wide, and the point of discovery is 10 feet from the east end and 1,480 feet from the west end of this claim.

The general course of this claim is from east to west.

This claim is situated and located in the Fluorine Mining District, in Gila County, State of Arizona, about 10 miles in a northwest direction from the Salt River bridge on the Young highway

This claim is located in Sec. 32, T5N, R14E, G&SRM

The east end line of this claim is common with the west end line of the Wyminco No. 1074 claim.

Dated and posted on the ground the day and year first above written.

Wyoming Mineral Corporation

W. D. Collins by
Agent
Gary L. Shein

Witness

MAP FILED IN A MC MC 58399

20.18 acres

AZ-C4-B

A MC 58481

SUPPLEMENTAL INFORMATION

CLAIM NAME & NO.	DATE OF LOC.	DESCRIPTION
WYMINCO #1042		T5N, R14E G&SR B&M SE¼ Sec. 32

RECEIVED
OFFICE
AUG 30 10 AM '79
PHOENIX, ARIZONA

OWNER(S): WYOMING MINERAL CORPORATION
3900 South Wadsworth Blvd.
Lakewood, Colorado 80235
Attn: Manager, Land Dept.

A MC 58482

2.00
4.20
M

409875

DOCKET 414 PAGE 171

STATE OF ARIZONA, County of Gila, ss;
I do hereby certify that the within instrument was filed and recorded at request of Wyoming Mineral Corporation

Date Oct. 25, 1976 Time 4:20 P. M., Docket 414 Official Records Page 171
Records of Gila County, Arizona.
WITNESS my hand and official seal the day and year first above written.

MARY V. DE PAOLI, County Recorder

INDEXED
PHOTO-COPIED
PAGED COMPARED

By Mary V. DePaoli, Recorder

RECEIVED
B.L.M. AZ STATE OFFICE
AUG 30 10 00 AM '79
PHOENIX, ARIZONA

LOCATION NOTICE

LODE MINING CLAIM

This mining claim, the name of which is the Wyminco No. 1043 mining claim, was located by the undersigned, Wyoming Mineral Corporation, on the 1st day of Sept., 1976,

This claim is 1,490 feet long and 590 feet wide, and the point of discovery is 10 feet from the west end and 1,480 feet from the east end of this claim.

The general course of this claim is from east to west.

This claim is situated and located in the Fluorine Mining District, in Gila County, State of Arizona, about 10 miles in a northwest direction from the Salt River bridge on the Young highway

This claim is located in Sec. 32, T5N, R14E, G&SRM

The west end line of this claim is common with the east end line of the Wyminco No. 1052 claim.

Dated and posted on the ground the day and year first above written.

MAP FILED IN A MC MC 58399

Wyoming Mineral Corporation

W. D. Collins by
Agent Gary L. Shew

Witness

20.18

AZ-C4-B

✓

A MC 58482

SUPPLEMENTAL INFORMATION

CLAIM NAME & NO.	DATE OF LOC.	DESCRIPTION
WYMINCO #1043		T5N, R14E G.SR B.M SE¼ Sec. 32

RECEIVED
BLM
LAND OFFICE

OWNER(S): WYOMING MINERAL CORPORATION
3900 South Wadsworth Blvd.
Lakewood, Colorado 80235
Attn: Manager, Land Dept.

A MC 58483

2.30
4:20
M

409876

BOOK 414 PAGE 172

STATE OF ARIZONA, County of Gila, ss;
I do hereby certify that the within instrument was filed and recorded at request of Wyoming Mineral Corporation

Date Oct. 25, 1976 Time 4:20 P. M., Docket 414 Official Records Page 172
Records of Gila County, Arizona.
WITNESS my hand and official seal the day and year first above written.

MARY V. DE PAOLI, County Recorder
By Mary V. DePaoli, Recorder

INDEXED
PHOTO-COPIED
PAGED COMPARED

LOCATION NOTICE

LODE MINING CLAIM

This mining claim, the name of which is the Wyminco No. 1044 mining claim, was located by the undersigned, Wyoming Mineral Corporation, on the 1st day of Sept., 1976,

This claim is 1,490 feet long and 590 feet wide, and the point of discovery is 10 feet from the west end and 1,480 feet from the east end of this claim.

The general course of this claim is from east to west.

This claim is situated and located in the Fluorine Mining District, in Gila County, State of Arizona, about 10 miles in a northwest direction from the Salt River bridge on the Young highway

This claim is located in Sec. 32, T5N, R14E, G&SRM

The west end line of this claim is common with the east end line of the Wyminco No. 1053 claim.

MAP FILED IN A MC MC 58399

RECEIVED
B.L.M. AZ STATE OFFICE
AUG 30 11 00 AM '79
PHOENIX, ARIZONA

Dated and posted on the ground the day and year first above written.

Wyoming Mineral Corporation

W. O. Collins by
Agent Gary L Shea

Witness

20.18

AZ-C4-B

A MC 58483

SUPPLEMENTAL INFORMATION

CLAIM NAME & NO.	DATE OF LOC.	DESCRIPTION
WYMINCO #1044		T5N, R14E G&SR B&M SE¼ Sec. 32

OWNER(S): WYOMING MINERAL CORPORATION
3900 South Wadsworth Blvd.
Lakewood, Colorado 80235
Attn: Manager, Land Dept.

RECEIVED
BLM AZ STATE OFFICE
AUG 30 10 00 AM '79
PHOENIX, ARIZONA

A MC 58484

9.30
4:20
3

409877

DOCKET 414 PAGE 173

STATE OF ARIZONA, County of Gila, ss;
I do hereby certify that the within instrument was filed and recorded at request of Wyoming Mineral Corporation

Date Oct. 25, 1976 Time 4:20 P. M., Docket 414 Official Records Page 173
Records of Gila County, Arizona.
WITNESS my hand and official seal the day and year first above written.

MARY V. DE PAOLI, County Recorder

By Mary V. DePaoli, Recorder

INDEXED
PHOTO-COPIED
PAGED
COMPARED

LOCATION NOTICE

LODE MINING CLAIM

This mining claim, the name of which is the Wyminco No. 1045 mining claim, was located by the undersigned, Wyoming Mineral Corporation, on the 1st day of Sept., 1976,

This claim is 1,490 feet long and 590 feet wide, and the point of discovery is 10 feet from the west end and 1,480 feet from the east end of this claim.

The general course of this claim is from east to west.

This claim is situated and located in the Fluorine Mining District, in Gila County, State of Arizona, about 10 miles in a northwest direction from the Salt River bridge on the Young highway

This claim is located in Sec. 32, T5N, R14E, G&SRM

The west end line of this claim is common with the east end line of the Wyminco No. 1054 claim.

Dated and posted on the ground the day and year first above written.

MAP FILED IN A MC MC 58399

RECEIVED
B.L.M. AZ STATE OFFICE
AUG 30 10 00 AM '79
PHOENIX, ARIZONA

Wyoming Mineral Corporation

W. D. Collins by
Agent
Gary L. Shew

Witness

20.18

AZ-C4-B

A MC 58484

SUPPLEMENTAL INFORMATION

CLAIM NAME & NO.	DATE OF LOC.	DESCRIPTION
WYMINCO #1045		T5N, R14E G.SR B.M NE¼ SE¼ Sec. 32

OWNER(S): WYOMING MINERAL CORPORATION
3900 South Wadsworth Blvd.
Lakewood, Colorado 80235
Attn: Manager, Land Dept.

RECEIVED
BLM AZ STATE OFFICE
AUG 30 10 00 AM '79
PHOENIX, ARIZONA

A MC 58485

12.00
4:20
M

409878

DOCKET 414 PAGE 174

STATE OF ARIZONA, County of Gila, ss;
I do hereby certify that the within instrument was filed and recorded at request of Wyoming Mineral Corporation

Date Oct. 25, 1976 Time 4:20 P. M., Docket 414 Official Records Page 174
Records of Gila County, Arizona.
WITNESS my hand and official seal the day and year first above written.

MARY V. DE PAOLI, County Recorder

By Mary V. DePaoli, Recorder

INDEXED
PHOTO-COPIED
PAGED
COMPARED

LOCATION NOTICE

LODE MINING CLAIM

This mining claim, the name of which is the Wyminco No. 1046 mining claim, was located by the undersigned, Wyoming Mineral Corporation, on the 1st day of Sept., 1976,

This claim is 1,490 feet long and 590 feet wide, and the point of discovery is 10 feet from the west end and 1,480 feet from the east end of this claim.

The general course of this claim is from east to west.

This claim is situated and located in the Fluorine Mining District, in Gila County, State of Arizona, about 10 miles in a northwest direction from the Salt River bridge on the Young highway

This claim is located in Sec. 32, T5N, R14E, G&SRM

The west end line of this claim is common with the east end line of the Wyminco No. 1055 claim.

MAP FILED IN A MC MC 58399

RECEIVED
B.L.M. AZ STATE OFFICE
AUG 30 10 00 AM '79
PHOENIX, ARIZONA

Dated and posted on the ground the day and year first above written.

Wyoming Mineral Corporation

W. D. Collins by
Agent
Gary L Shaw

Witness

20.18 acres

AZ-C4-B

A MC 58485

SUPPLEMENTAL INFORMATION

CLAIM NAME & NO.	DATE OF LOC.	DESCRIPTION
WYMINCO #1046		T5N, R14E G&SR B&M NE¼ & SE¼ Sec. 32

OWNER(S): WYOMING MINERAL CORPORATION
3900 South Wadsworth Blvd.
Lakewood, Colorado 80235
Attn: Manager, Land Dept.

RECEIVED
BLM, ARIZONA STATE OFFICE
AUG 30 10 00 AM '79
PHOENIX, ARIZONA

A MC 58486

2.00
4.00
M

409879

DOCKET 414 PAGE 175

STATE OF ARIZONA, County of Gila, ss;
I do hereby certify that the within instrument was filed and recorded at request of Wyoming Mineral Corporation

Date Oct. 25, 1976 Time 4:20 P.M., Docket 414 Official Records Page 175
Records of Gila County, Arizona.
WITNESS my hand and official seal the day and year first above written.

INDEXED
PHOTO-COPIED
COMPARED
PAGED

MARY V. DE PAOLI, County Recorder
By Mary V. DePaoli, Recorder

LOCATION NOTICE

LODE MINING CLAIM

This mining claim, the name of which is the Wyminco No. 1047 mining claim, was located by the undersigned, Wyoming Mineral Corporation, on the 1st day of Sept., 1976,

This claim is 1,490 feet long and 590 feet wide, and the point of discovery is 10 feet from the west end and 1,480 feet from the east end of this claim.

The general course of this claim is from east to west.

This claim is situated and located in the Fluorine Mining District, in Gila County, State of Arizona, about 10 miles in a northwest direction from the Salt River bridge on the Young highway

This claim is located in Sec. 32&33 T5N, R14E, G&SRM

The west end line of this claim is common with the east end line of the Wyminco No. 1056 claim.

MAP FILED IN A MC 58399

RECEIVED
B.L.M. STATE OFFICE
AUG 30 10 00 AM '79
PHOENIX, ARIZONA

Dated and posted on the ground the day and year first above written.

Wyoming Mineral Corporation

W. D. Collins by
Agent
Gary L. Shaw

Witness

20.18

AZ-C4-B

A MC 58486

SUPPLEMENTAL INFORMATION

CLAIM NAME & NO.	DATE OF LOC.	DESCRIPTION
WYMINCO #1047		T5N, R14E G&SR B&M NE¼ sec. 32 and NW¼ sec. 33

OWNER(S): WYOMING MINERAL CORPORATION
3900 South Wadsworth Blvd.
Lakewood, Colorado 80235
Attn: Manager, Land Dept.

RECEIVED
BLM ARIZONA STATE OFFICE
AUG 30 10 00 AM '79
PHOENIX, ARIZONA

A MC 58487

$2.00
4.20

409880

DOCKET 414 PAGE 176

STATE OF ARIZONA, County of Gila, ss;
I do hereby certify that the within instrument was filed and recorded at request of Wyoming Mineral Corporation

Date Oct. 25, 1976 Time 4:20 P. M., Docket 414 Official Records Page 176
Records of Gila County, Arizona.
WITNESS my hand and official seal the day and year first above written.

MARY V. DE PAOLI, County Recorder
By Mary V. DePaoli, Recorder

INDEXED
PHOTO-COPIED
COMPARED
PAGED

LOCATION NOTICE

LODE MINING CLAIM

This mining claim, the name of which is the Wyminco No. 1048 mining claim, was located by the undersigned, Wyoming Mineral Corporation, on the 1st day of Sept., 1976,

This claim is 1,490 feet long and 590 feet wide, and the point of discovery is 10 feet from the west end and 1,480 feet from the east end of this claim.

The general course of this claim is from east to west.

This claim is situated and located in the Fluorine Mining District, in Gila County, State of Arizona, about 10 miles in a northwest direction from the Salt River bridge on the Young highway

This claim is located in Sec. 32&33, T5N, R14E, G&SRM

The west end line of this claim is common with the east end line of the Wyminco No. 1057 claim.

MAP FILED IN A MC MC 58399

RECEIVED
BLM, ARIZONA STATE OFFICE
AUG 30 10 00 AM '79
PHOENIX, ARIZONA

Dated and posted on the ground the day and year first above written.

Wyoming Mineral Corporation

W. D. Collins by
Agent
Gary L Shew

Witness

20.18

AZ-C4-B

✓

A MC 58487

SUPPLEMENTAL INFORMATION

CLAIM NAME & NO.	DATE OF LOC.	DESCRIPTION
WYMINCO #1048		T5N, R14E G.SR B.M NE¼ Sec. 32 and NW¼ Sec. 33

OWNER(S): WYOMING MINERAL CORPORATION
3900 South Wadsworth Blvd.
Lakewood, Colorado 80235
Attn: Manager, Land Dept.

RECEIVED
BLM STATE OFFICE
APR 30 11 00 AM '70
PHOENIX, ARIZONA

A MC 58488

$2.00
4:20
M

409881

DOCKET 414 PAGE 177

STATE OF ARIZONA, County of Gila, ss;
I do hereby certify that the within instrument was filed and recorded at request of Wyoming Mineral Corporation

Date Oct. 25, 1976 Time 4:20 P. M., Docket 414 Official Records Page 177
Records of Gila County, Arizona.
WITNESS my hand and official seal the day and year first above written.

MARY V. DE PAOLI, County Recorder

INDEXED
PHOTO-COPIED
COMPARED PAGED

By Mary V. DePaoli, Recorder

LOCATION NOTICE

LODE MINING CLAIM

This mining claim, the name of which is the Wyminco No. 1049 mining claim, was located by the undersigned, Wyoming Mineral Corporation, on the 1st day of Sept., 1976,

This claim is 1,490 feet long and 590 feet wide, and the point of discovery is 10 feet from the west end and 1,480 feet from the east end of this claim.

The general course of this claim is from east to west.

This claim is situated and located in the Fluorine Mining District, in Gila County, State of Arizona, about 10 miles in a northwest direction from the Salt River bridge on the Young highway

This claim is located in Sec. 32&33 T5N, R14E, G&SRM

The west end line of this claim is common with the east end line of the Wyminco No. 1058 claim.

MAP FILED IN A MC 58399

RECEIVED
BLM - STATE OFFICE
AUG 30 10 00 AM '79
PHOENIX, ARIZONA

Dated and posted on the ground the day and year first above written.

Wyoming Mineral Corporation

W.D. Collins by

Agent Gary L. Shaw

Witness

20.18

AZ-C4-B

A MC 58488

SUPPLEMENTAL INFORMATION

CLAIM NAME & NO.	DATE OF LOC.	DESCRIPTION
WYMINCO #1049		T5N, R14E G.&SR B.&M. NE¼ Sec. 32 and NW¼ Sec. 33

OWNER(S): WYOMING MINERAL CORPORATION
3900 South Wadsworth Blvd.
Lakewood, Colorado 80235
Attn: Manager, Land Dept.

RECEIVED
B.L.M. AZ STATE OFFICE
AUG 30 10 00 AM '79
PHOENIX, ARIZONA

A MC 58489

409882

DOCKET 414 PAGE 178

., County of Gila, ss;
ertify that the within instrument was filed and recorded at request of Wyoming Mineral Corporation

Oct. 25, 1976 Time 4:20 P. M., Docket 414 Official Records Page 178
Records of Gila County, Arizona.
WITNESS my hand and official seal the day and year first above written.

MARY V. DE PAOLI, County Recorder
By Mary V. DePaoli, Recorder

INDEXED
PHOTO-COPIED
PAGED
COMPARED

LOCATION NOTICE

LODE MINING CLAIM

This mining claim, the name of which is the Wyminco No. 1050 mining claim, was located by the undersigned, Wyoming Mineral Corporation, on the 7th day of Sept., 1976,

This claim is 1,490 feet long and 590 feet wide, and the point of discovery is 10 feet from the east end and 1,480 feet from the west end of this claim.

The general course of this claim is from east to west.

This claim is situated and located in the Fluorine Mining District, in Gila County, State of Arizona, about 10 miles in a northwest direction from the Salt River bridge on the Young highway

This claim is located in Sec. 5&32, T5N, R14E, G&SRM

The east end line of this claim is common with the west end line of the Wyminco No. 1072 claim.

Dated and posted on the ground the day and year first above written.

MAP FILED IN A MC MC 58399

RECEIVED
BLM AZ STATE OFFICE
AUG 30 10 00 AM '79
PHOENIX, ARIZONA

Wyoming Mineral Corporation

W. D. Collins by
Agent
Gary L Shew

Witness

20.18

AZ-C4-B

A MC 58489

SUPPLEMENTAL INFORMATION

CLAIM NAME & NO.	DATE OF LOC.	DESCRIPTION
Wyminco No. 1050	9/7/76	T. 4 N., R. 14 E., Sec. 4: NW1/4 and Sec. 5: NE1/4 G. & S.R.M., Gila County, Arizona (T. 4N, R 14E Protracted-UNSURVEYED)

OWNER(S): WYOMING MINERAL CORPORATION
3900 South Wadsworth Blvd.
Lakewood, Colorado 80235
Attn: Manager, Land Dept.

RECEIVED
BLM AZ STATE OFFICE
AUG 30 10 00 AM '79
PHOENIX, ARIZONA

A MC 58490

320

409883

DOCKET 414 PAGE 179

STATE OF ARIZONA, County of Gila, ss;
I do hereby certify that the within instrument was filed and recorded at request of Wyoming Mineral Corporation

Date Oct. 25, 1976 Time 4:20 P. M., Docket 414 Official Records Page 179
Records of Gila County, Arizona.
WITNESS my hand and official seal the day and year first above written.

MARY V. DE PAOLI, County Recorder
By Mary V. DePaoli, Recorder

INDEXED
PHOTO-COPIED
PAGED COMPARED

LOCATION NOTICE

LODE MINING CLAIM

This mining claim, the name of which is the Wyminco No. 1051 mining claim, was located by the undersigned, Wyoming Mineral Corporation, on the 7th day of Sept., 1976,

This claim is 1,490 feet long and 590 feet wide, and the point of discovery is 10 feet from the east end and 1,480 feet from the west end of this claim.

The general course of this claim is from east to west.

This claim is situated and located in the Fluorine Mining District, in Gila County, State of Arizona, about 10 miles in a northwest direction from the Salt River bridge on the Young highway

This claim is located in Sec. 5, T5N, R14E, G&SRM

The east end line of this claim is common with the west end line of the Wyminco No. 1071 claim.

Dated and posted on the ground the day and year first above written.

Wyoming Mineral Corporation

W. D. Collins by
Agent
Gary L. Shew

Witness

MAP FILED IN AMC 58399

RECEIVED
BLM
AZ STATE OFFICE
AUG 30 10 00 AM '79
PHOENIX, ARIZONA

20.18

AZ-C4-B

A MC 58490

SUPPLEMENTAL INFORMATION

CLAIM NAME & NO.	DATE OF LOC.	DESCRIPTION
Wyminco No. 1051	9/7/76	T. 4 N., R. 14 E., Sec. 4: NW¼ And Sec. 5: NE¼ G. & S.R.M., Gila County, Arizona (Protracted - UNSURVEYED land)

OWNER(S): WYOMING MINERAL CORPORATION
3900 South Wadsworth Blvd.
Lakewood, Colorado 80235
Attn: Manager, Land Dept.

RECEIVED
BUREAU OF LAND MANAGEMENT
PHOENIX, ARIZONA
OCT 14 10 AM '76
STATE OFFICE

A MC 58491

12.00
4:20
M

409884

DOCKET 414 PAGE 180

STATE OF ARIZONA, County of Gila, ss;
I do hereby certify that the within instrument was filed and recorded at request of Wyoming Mineral Corporation

Date Oct. 25, 1976 Time 4:20 P. M., Docket 414 Official Records Page 180
Records of Gila County, Arizona.
WITNESS my hand and official seal the day and year first above written.

MARY V. DE PAOLI, County Recorder

By Mary V. DePaoli, Recorder

INDEXED
PHOTO-COPIED
PAGED COMPARED

LOCATION NOTICE

LODE MINING CLAIM

This mining claim, the name of which is the Wyminco No. 1052 mining claim, was located by the undersigned, Wyoming Mineral Corporation, on the 1st day of Sept., 1976,

This claim is 1,490 feet long and 590 feet wide, and the point of discovery is 10 feet from the east end and 1,480 feet from the west end of this claim.

The general course of this claim is from east to west

This claim is situated and located in the Fluorine Mining District, in Gila County, State of Arizona, about 10 miles in a northwest direction from the Salt River bridge on the Young highway

This claim is located in Sec. 32, T5N, R14E, G&SRM

The east end line of this claim is common with the west end line of the Wyminco No. 1043 claim.

MAP FILED IN A MC MC 58399

RECEIVED
B.L.M. AZ STATE OFFICE
AUG 30 10 00 AM '79
PHOENIX, ARIZONA

Dated and posted on the ground the day and year first above written.

Wyoming Mineral Corporation

W. D. Collins by
Agent Gary L Shaw

Witness

20.18

AZ-C4-B

A MC 58491

SUPPLEMENTAL INFORMATION

CLAIM NAME & NO.	DATE OF LOC.	DESCRIPTION
WYMINCO #1052		T5N, R14E G.SR B.M SW¼ and SE¼ Sec. 32

OWNER(S): WYOMING MINERAL CORPORATION
3900 South Wadsworth Blvd.
Lakewood, Colorado 80235
Attn: Manager, Land Dept.

RECEIVED
BLM ARIZONA STATE OFFICE
AUG 30 11 00 AM '79
PHOENIX, ARIZONA

A MC 58492

12.00
4:20
M

409885

DOCKET 414 PAGE 181

STATE OF ARIZONA, County of Gila, ss;
I do hereby certify that the within instrument was filed and recorded at request of Wyoming Mineral Corporation

Date Oct. 25, 1976 Time 4:20 P. M., Docket 414 Official Records Page 181
Records of Gila County, Arizona.
WITNESS my hand and official seal the day and year first above written.

MARY V. DE PAOLI, County Recorder
By Mary V. DePaoli, Recorder

INDEXED
PHOTO-COPIED
PAGED
COMPARED

LOCATION NOTICE

LODE MINING CLAIM

This mining claim, the name of which is the Wyminco No. 1053 mining claim, was located by the undersigned, Wyoming Mineral Corporation, on the 1st day of Sept., 1976,

This claim is 1,490 feet long and 590 feet wide, and the point of discovery is 10 feet from the east end and 1,480 feet from the west end of this claim.

The general course of this claim is from east to west.

This claim is situated and located in the Fluorine Mining District, in Gila County, State of Arizona, about 10 miles in a northwest direction from the Salt River bridge on the Young highway

This claim is located in Sec. 32, T5N, R14E, G&SRM

The east end line of this claim is common with the west end line of the Wyminco No. 1044 claim.

MAP FILED IN A MC
A MC 58399

RECEIVED
B.L.M. AZ STATE OFFICE
AUG 30 10 00 AM '79
PHOENIX, ARIZONA

Dated and posted on the ground the day and year first above written.

Wyoming Mineral Corporation

W. D. Collins by
Agent
Gary L. Shew

Witness

20.18

AZ-C4-B

✓

A MC 58492

SUPPLEMENTAL INFORMATION

CLAIM NAME & NO.	DATE OF LOC.	DESCRIPTION
WYMINCO #1053		T5N, R14E G.SR B.M NW¼ and SW¼ and SE¼ Sec. 32

OWNER(S): WYOMING MINERAL CORPORATION
3900 South Wadsworth Blvd.
Lakewood, Colorado 80235
Attn: Manager, Land Dept.

RECEIVED
BUREAU OF LAND MANAGEMENT
STATE OFFICE
10 AM '70

A MC 58493

$2.00
4:20
PM

409886

DOCKET 414 PAGE 182

STATE OF ARIZONA, County of Gila, ss;
I do hereby certify that the within instrument was filed and recorded at request of Wyoming Mineral Corporation

Date Oct. 25, 1976 Time 4:20 P. M., Docket 414 Official Records Page 182
Records of Gila County, Arizona.
WITNESS my hand and official seal the day and year first above written.

MARY V. DE PAOLI, County Recorder

INDEXED
PHOTO-COPIED
COMPARED
PAGED

By Mary V. DePaoli, Recorder

LOCATION NOTICE

LODE MINING CLAIM

This mining claim, the name of which is the Wyminco No. 1054 mining claim, was located by the undersigned, Wyoming Mineral Corporation, on the 1st day of Sept., 1976,

This claim is 1,490 feet long and 590 feet wide, and the point of discovery is 10 feet from the east end and 1,480 feet from the west end of this claim.

The general course of this claim is from east to west.

This claim is situated and located in the Fluorine Mining District, in Gila County, State of Arizona, about 10 miles in a northwest direction from the Salt River bridge on the Young highway

This claim is located in Sec. 32, T5N, R14E, G&SRM

The east end line of this claim is common with the west end line of the Wyminco No. 1045 claim.

MAP FILED IN A MC MC 58399

RECEIVED
BLM ARIZONA STATE OFFICE
AUG 30 10 00 AM '79
PHOENIX, ARIZONA

Dated and posted on the ground the day and year first above written.

Wyoming Mineral Corporation

W. D. Collins by
Agent
Gary L. Shaw

Witness

20.18

A2-C4-B

A MC 58493

SUPPLEMENTAL INFORMATION

CLAIM NAME & NO.	DATE OF LOC.	DESCRIPTION
WYMINCO #1054		T5N, R14E G&SR B&M NE¼ and NW¼ of SW¼ of SE¼ Sec. 32

OWNER(S): WYOMING MINERAL CORPORATION
3900 South Wadsworth Blvd.
Lakewood, Colorado 80235
Attn: Manager, Land Dept.

RECEIVED
BLM, STATE OFFICE
AUG 30 10 00 AM '79
PHOENIX, ARIZONA

MC 58494

2.00
4:20
3

409887

DOCKET 414 PAGE 183

STATE OF ARIZONA, County of Gila, ss:
I do hereby certify that the within instrument was filed and recorded at request of Wyoming Mineral Corporation

Date Oct. 25, 1976 Time 4:20 P. M., Docket 414 Official Records Page 183
Records of Gila County, Arizona.
WITNESS my hand and official seal the day and year first above written.

MARY V. DE PAOLI, County Recorder
By Mary V. DePaoli, Recorder

INDEXED
PHOTO-COPIED
PAGED COMPARED

LOCATION NOTICE

LODE MINING CLAIM

This mining claim, the name of which is the Wyminco No. 1055 mining claim, was located by the undersigned, Wyoming Mineral Corporation, on the 1st day of Sept., 1976,

This claim is 1,490 feet long and 590 feet wide, and the point of discovery is 10 feet from the east end and 1,480 feet from the west end of this claim.

The general course of this claim is from east to west.

This claim is situated and located in the Fluorine Mining District, in Gila County, State of Arizona, about 10 miles in a northwest direction from the Salt River bridge on the Young highway

This claim is located in Sec. 32, T5N, R14E, G&SRM

The east end line of this claim is common with the west end line of the Wyminco No. 1046 claim.

MAP FILED IN A MC MC 58399

RECEIVED
BLM, ARIZONA STATE OFFICE
AUG 30 10 00 AM '79
PHOENIX, ARIZONA

Dated and posted on the ground the day and year first above written.

Wyoming Mineral Corporation

W. D. Collins by
Agent Gary L. Shaw

Witness

20.18

AZ-C4-B

A MC 58494

SUPPLEMENTAL INFORMATION

CLAIM NAME & NO.	DATE OF LOC.	DESCRIPTION
WYMINCO #1055		T5N, R14E G.SR B.M NE¼ and NW¼ Sec. 32

OWNER(S): WYOMING MINERAL CORPORATION
3900 South Wadsworth Blvd.
Lakewood, Colorado 80235
Attn: Manager, Land Dept.

RECEIVED
BLM
AUG 30 11 00 AM '79
STATE OFFICE

A MC 58495

2.00
4.20
3

409888 DOCKET 414 PAGE 184

STATE OF ARIZONA, County of Gila, ss;
I do hereby certify that the within instrument was filed and recorded at request of Wyoming Mineral Corporation

Date Oct. 25, 1976 Time 4:20 P. M., Docket 414 Official Records Page 184
Records of Gila County, Arizona.
WITNESS my hand and official seal the day and year first above written.

INDEXED
PHOTO-COPIED
COMPARED
PAGED

MARY V. DE PAOLI, County Recorder
By Mary V. DePaoli, Recorder

LOCATION NOTICE

LODE MINING CLAIM

This mining claim, the name of which is the Wyminco No. 1056 mining claim, was located by the undersigned, Wyoming Mineral Corporation, on the 1st day of Sept., 1976,

This claim is 1,490 feet long and 590 feet wide, and the point of discovery is 10 feet from the east end and 1,480 feet from the west end of this claim.

The general course of this claim is from east to west.

This claim is situated and located in the Fluorine Mining District, in Gila County, State of Arizona, about 10 miles in a northwest direction from the Salt River bridge on the Young highway

This claim is located in Sec. 32, T5N, R14E, G&SRM

The east end line of this claim is common with the west end line of the Wyminco No. 1047 claim.

MAP FILED IN A MC 58399

RECEIVED
BLM AZ STATE OFFICE
DEC 30 10 00 AM '76
PHOENIX, ARIZONA

Dated and posted on the ground the day and year first above written.

Wyoming Mineral Corporation

W. D. Collins by
Agent
Gary L Shew

Witness

20.18

AZ-C4-B

A MC 58495

SUPPLEMENTAL INFORMATION

CLAIM NAME & NO.	DATE OF LOC.	DESCRIPTION
WYMINCO #1056		T5N, R14E G&SR B&M NE¼ and NW¼ Sec. 32

OWNER(S): WYOMING MINERAL CORPORATION
3900 South Wadsworth Blvd.
Lakewood, Colorado 80235
Attn: Manager, Land Dept.

RECEIVED
BLM STATE OFFICE
AUG 31 10 00 AM '79
PHOENIX, ARIZONA

A MC 58496

12.00
4:20
M

409889

DOCKET 414 PAGE 185

STATE OF ARIZONA, County of Gila, ss;
I do hereby certify that the within instrument was filed and recorded at request of Wyoming Mineral Corporation

Date Oct. 25, 1976 Time 4:20 P. M., Docket 414 Official Records Page 185
Records of Gila County, Arizona.
WITNESS my hand and official seal the day and year first above written.

MARY V. DE PAOLI, County Recorder
By Mary V. DePaoli, Recorder

INDEXED
PHOTO-COPIED
PAGED
COMPARED

LOCATION NOTICE

LODE MINING CLAIM

This mining claim, the name of which is the Wyminco No. 1057 mining claim, was located by the undersigned, Wyoming Mineral Corporation, on the 1st day of Sept., 1976,

This claim is 1,490 feet long and 590 feet wide, and the point of discovery is 10 feet from the east end and 1,480 feet from the west end of this claim.

The general course of this claim is from east to west.

This claim is situated and located in the Fluorine Mining District, in Gila County, State of Arizona, about 10 miles in a northwest direction from the Salt River bridge on the Young highway

This claim is located in Sec. 32, T5N, R14E, G&SRM

The east end line of this claim is common with the west end line of the Wyminco No. 1048 claim.

MAP FILED IN A MC MC 58399

RECEIVED
B.L.M. AZ STATE OFFICE
AUG 30 10 00 AM '79
PHOENIX, ARIZONA

Dated and posted on the ground the day and year first above written.

Wyoming Mineral Corporation

W. D. Collins by
Agent Gary L. Shew

Witness

20.18

AZ-C4-B

A MC 58496

SUPPLEMENTAL INFORMATION

CLAIM NAME & NO.	DATE OF LOC.	DESCRIPTION
WYMINCO #1057		T5N, R14E G&SR B&M NE¼ and NW¼ Sec. 32

OWNER(S): WYOMING MINERAL CORPORATION
3900 South Wadsworth Blvd.
Lakewood, Colorado 80235
Attn: Manager, Land Dept.

RECEIVED
B.L.M. ARIZONA STATE OFFICE
AUG 30 10 00 AM '79
PHOENIX, ARIZONA

A MC 58497

$2.00
4.20
M

409890

DOCKET 414 PAGE 186

STATE OF ARIZONA, County of Gila, ss;
I do hereby certify that the within instrument was filed and recorded at request of Wyoming Mineral Corporation

Date Oct. 25, 1976 Time 4:20 P. M., Docket 414 Official Records Page 186
Records of Gila County, Arizona.
WITNESS my hand and official seal the day and year first above written.

MARY V. DE PAOLI, County Recorder
By Mary V. DePaoli, Recorder

INDEXED
PHOTO-COPIED
COMPARED PAGED

LOCATION NOTICE

LODE MINING CLAIM

This mining claim, the name of which is the Wyminco No. 1058 mining claim, was located by the undersigned, Wyoming Mineral Corporation, on the 1st day of Sept., 1976,

This claim is 1,490 feet long and 590 feet wide, and the point of discovery is 10 feet from the east end and 1,480 feet from the west end of this claim.

The general course of this claim is from east to west.

This claim is situated and located in the Fluorine Mining District, in Gila County, State of Arizona, about 10 miles in a northwest direction from the Salt River bridge on the Young highway

This claim is located in Sec. 32, T5N, R14E, G&SRM

The east end line of this claim is common with the west end line of the Wyminco No. 1049 claim.

MAP FILED IN A MC A MC 58399

RECEIVED
B.L.M. STATE OFFICE
AUG 30 10 00 AM '79
PHOENIX, ARIZONA

Dated and posted on the ground the day and year first above written.

Wyoming Mineral Corporation

W. D. Collins by
Agent
Gary L. Shaw

Witness

20.18

AZ-C4-B

A MC 58497

SUPPLEMENTAL INFORMATION

CLAIM NAME & NO.	DATE OF LOC.	DESCRIPTION
WYMINCO #1058		T5N, R14E G&SR B&M NE¼ Sec. 32 and SE¼ Sec 29

OWNER(S): WYOMING MINERAL CORPORATION
3900 South Wadsworth Blvd.
Lakewood, Colorado 80235
Attn: Manager, Land Dept.

RECEIVED
BLM STATE OFFICE
AUG 30 12 00 PM '79
PHOENIX, ARIZONA

A MC 58498

2.00
4:20
M

409891 DOCKET 414 PAGE 187

STATE OF ARIZONA, County of Gila, ss;
I do hereby certify that the within instrument was filed and recorded at request of Wyoming Mineral Corporation

Date Oct. 25, 1976 Time 4:20 P. M., Docket 414 Official Records Page 187
Records of Gila County, Arizona.
WITNESS my hand and official seal the day and year first above written.

MARY V. DE PAOLI, County Recorder
By Mary V. De Paoli, Recorder

INDEXED
PHOTO-COPIED
PAGED COMPARED

LOCATION NOTICE

LODE MINING CLAIM

This mining claim, the name of which is the Wyminco No. 1059 mining claim, was located by the undersigned, Wyoming Mineral Corporation, on the 7th day of Sept., 1976,

This claim is 1,490 feet long and 590 feet wide, and the point of discovery is 10 feet from the east end and 1,480 feet from the west end of this claim.

The general course of this claim is from east to west.

This claim is situated and located in the Fluorine Mining District, in Gila County, State of Arizona, about 10 miles in a northwest direction from the Salt River bridge on the Young highway

This claim is located in Sec. 5, T5N, R14E, G&SRM

The east end line of this claim is common with the west end line of the Wyminco No. 1060 claim.

MAP FILED IN A MC MC 58399

RECEIVED
BLM ARIZONA STATE OFFICE
AUG 30 10 00 AM '79
PHOENIX, ARIZONA

Dated and posted on the ground the day and year first above written.

Wyoming Mineral Corporation

W. D. Collins by
Agent
Gary L Shew

Witness

20.18

AZ-C4-B ✓

A MC 58498

SUPPLEMENTAL INFORMATION

CLAIM NAME & NO.	DATE OF LOC.	DESCRIPTION
Wyminco No. 1059	9/7/76	T. 4 N., R. 14 E., Sec. 5: NE¼ & NW¼ G. & S.R.M., Gila County, Arizona (Protracted - UNSURVEYED land)

OWNER(S): WYOMING MINERAL CORPORATION
3900 South Wadsworth Blvd.
Lakewood, Colorado 80235
Attn: Manager, Land Dept.

RECEIVED
B.L.M. STATE OFFICE
AUG 30 10 00 AM '79
PHOENIX, ARIZONA

A MC 58499

2.00
4:20
320

409892

DOCKET 414 PAGE 188

STATE OF ARIZONA, County of Gila, ss;
I do hereby certify that the within instrument was filed and recorded at request of Wyoming Mineral Corporation

Date Oct. 25, 1976 Time 4:20 P. M., Docket 414 Official Records Page 188
Records of Gila County, Arizona.
WITNESS my hand and official seal the day and year first above written.

MARY V. DE PAOLI, County Recorder
By Mary V. DePaoli, Recorder

INDEXED
PHOTO-COPIED
PAGED COMPARED

LOCATION NOTICE

LODE MINING CLAIM

This mining claim, the name of which is the Wyminco No. 1060 mining claim, was located by the undersigned, Wyoming Mineral Corporation, on the 7th day of Sept., 1976,

This claim is 1,490 feet long and 590 feet wide, and the point of discovery is 10 feet from the west end and 1,480 feet from the east end of this claim.

The general course of this claim is from east to west.

This claim is situated and located in the Fluorine Mining District, in Gila County, State of Arizona, about 10 miles in a northwest direction from the Salt River bridge on the Young highway

This claim is located in Sec. 5, T5N, R14E, G&SRM

The west end line of this claim is common with the east end line of the Wyminco No. 1059 claim.

MAP FILED IN A MC A MC 58399

RECEIVED
BLM ARIZONA STATE OFFICE
AUG 30 10 00 AM '79
PHOENIX, ARIZONA

Dated and posted on the ground the day and year first above written.

Wyoming Mineral Corporation

W. D. Collins by
Agent
Gary L Shew

Witness

20.18

AZ-C4-B

✓

A MC 58499

SUPPLEMENTAL INFORMATION

CLAIM NAME & NO.	DATE OF LOC.	DESCRIPTION
Wyminco No. 1060	9/7/76	T. 4 N., R. 14 E., Sec. 5: NE 1/4
		G. & S.R.M., Gila County, Arizona
		(Protracted- UNSURVEYED)

OWNER(S): WYOMING MINERAL CORPORATION
3900 South Wadsworth Blvd.
Lakewood, Colorado 80235
Attn: Manager, Land Dept.

RECEIVED
OFFICE

A MC 58500

2.50
4.20
M

409893

DOCKET 414 PAGE 189

STATE OF ARIZONA, County of Gila, ss;
I do hereby certify that the within instrument was filed and recorded at request of Wyoming Mineral Corporation

Date Oct. 25, 1976 Time 4:20 P. M., Docket 414 Official Records Page 189
Records of Gila County, Arizona.
WITNESS my hand and official seal the day and year first above written.

MARY V. DE PAOLI, County Recorder

By Mary V. DePaoli, Recorder

INDEXED
PHOTO-COPIED
PAGED
COMPARED

LOCATION NOTICE

LODE MINING CLAIM

This mining claim, the name of which is the Wyminco No. 1061 mining claim, was located by the undersigned, Wyoming Mineral Corporation, on the 7th day of Sept., 1976,

This claim is 1,490 feet long and 590 feet wide, and the point of discovery is 10 feet from the east end and 1,480 feet from the west end of this claim.

The general course of this claim is from east to west.

This claim is situated and located in the Fluorine Mining District, in Gila County, State of Arizona, about 10 miles in a northwest direction from the Salt River bridge on the Young highway

This claim is located in Sec. 5, T5N, R14E, G&SRM

The east end line of this claim is common with the west end line of the Wyminco No. 1162 claim.

MAP FILED IN A MC A MC 58399

RECEIVED
BLM, AZ STATE OFFICE
AUG 30 11 00 AM '79
PHOENIX, ARIZONA

Dated and posted on the ground the day and year first above written.

Wyoming Mineral Corporation

W. D. Collins by
Agent
Gary L. Shew

Witness

20.18

AZ-C4-B

A MC 58500

SUPPLEMENTAL INFORMATION

CLAIM NAME & NO.	DATE OF LOC.	DESCRIPTION
Wyminco No. 1061	9/7/76	T. 4 N., R. 14 E., Sec. 5: NW¼ & NE¼ G. & S.R.M., Gila County, Arizona (Protracted - UNSURVEYED)

OWNER(S): WYOMING MINERAL CORPORATION
3900 South Wadsworth Blvd.
Lakewood, Colorado 80235
Attn: Manager, Land Dept.

RECEIVED
BLM
STATE OFFICE
AUG 31 11 00 AM '79
PHOENIX, ARIZONA

A MC 58501

DOCKET 414 PAGE 190

12.00
4:20
M

409894

STATE OF ARIZONA, County of Gila, ss;
I do hereby certify that the within instrument was filed and recorded at request of Wyoming Mineral Corporation

Date Oct. 25, 1976 Time 4:20 P. M., Docket 414 Official Records Page 190
Records of Gila County, Arizona.
WITNESS my hand and official seal the day and year first above written.

MARY V. DE PAOLI, County Recorder

INDEXED
PHOTO-COPIED
PAGED COMPARED

By Mary V. De Paoli, Recorder

LOCATION NOTICE

LODE MINING CLAIM

This mining claim, the name of which is the Wyminco No. 1062 mining claim, was located by the undersigned, Wyoming Mineral Corporation, on the 7th day of Sept., 1976,

This claim is 1,490 feet long and 590 feet wide, and the point of discovery is 10 feet from the west end and 1,480 feet from the east end of this claim.

The general course of this claim is from east to west.

This claim is situated and located in the Fluorine Mining District, in Gila County, State of Arizona, about 10 miles in a northwest direction from the Salt River bridge on the Young highway.

This claim is located in Sec. 5, T5N, R14E, G&SRM

The west end line of this claim is common with the east end line of the Wyminco No. 1061 claim.

MAP FILED IN A MC 58399

RECEIVED
B.L.M. ARIZONA STATE OFFICE
AUG 30 11 00 AM '79
PHOENIX, ARIZONA

Dated and posted on the ground the day and year first above written.

Wyoming Mineral Corporation

W. D. Collins by
Agent
Gary L. Shaw

Witness

20.18

AZ-C4-B

V

A MC 58501

SUPPLEMENTAL INFORMATION

CLAIM NAME & NO.	DATE OF LOC.	DESCRIPTION
Wyminco No. 1062	9/7/76	T. 4 N., R. 14 E., Sec. 5: NE¼ & SE ¼ G. & S.R.M., Gila County, Arizona (Protracted - UNSURVEYED)

OWNER(S): WYOMING MINERAL CORPORATION
3900 South Wadsworth Blvd.
Lakewood, Colorado 80235
Attn: Manager, Land Dept.

BLM - RECEIVED
STATE OFFICE
AUG 30 10 00 AM '79
PHOENIX, ARIZONA

A MC 58502

2.00
4:20
M

(409895 (

DOCKET 414 PAGE 191

STATE OF ARIZONA, County of Gila, ss;
I do hereby certify that the within instrument was filed and recorded at request of Wyoming Mineral Corporation

Date Oct. 25, 1976 Time 4:20 P. M., Docket 414 Official Records Page 191
Records of Gila County, Arizona.
WITNESS my hand and official seal the day and year first above written.

MARY V. DE PAOLI, County Recorder
By Mary V. DePaoli, Recorder

INDEXED
PHOTO-COPIED
PAGED
COMPARED

LOCATION NOTICE

LODE MINING CLAIM

This mining claim, the name of which is the Wyminco No. 1063 mining claim, was located by the undersigned, Wyoming Mineral Corporation, on the 7th day of Sept., 1976,

This claim is 1,490 feet long and 590 feet wide, and the point of discovery is 10 feet from the east end and 1,480 feet from the west end of this claim.

The general course of this claim is from east to west.

This claim is situated and located in the Fluorine Mining District, in Gila County, State of Arizona, about 10 miles in a northwest direction from the Salt River bridge on the Young highway

This claim is located in Sec. 5, T5N, R14E, G&SRM

The east end line of this claim is common with the west end line of the Wyminco No. 1064 claim.

MAP FILED IN A MC MC 58399

RECEIVED
AUG 30 11 00 AM '79
BLM AZ STATE OFFICE
PHOENIX, ARIZONA

Dated and posted on the ground the day and year first above written.

Wyoming Mineral Corporation

W.D. Collins by
Agent
Gary L. Shew

Witness

30.18

AZ-04-B ✓

A MC 58502

SUPPLEMENTAL INFORMATION

CLAIM NAME & NO.	DATE OF LOC.	DESCRIPTION
Wyminco No. 1063	9/7/76	T. 4 N., R. 14 E., Sec. 5: NW 1/4 & NE 1/4 & SE 1/4 G. & S.R.M., Gila County, Arizona (Protracted - UNSURVEYED)

OWNER(S): WYOMING MINERAL CORPORATION
3900 South Wadsworth Blvd.
Lakewood, Colorado 80235
Attn: Manager, Land Dept.

A MC 58503

2.00
4.20
M

409896

DOCKET 414 PAGE 192

STATE OF ARIZONA, County of Gila, ss;
I do hereby certify that the within instrument was filed and recorded at request of Wyoming Mineral Corporation

Date Oct.25, 1976 Time 4:20 P. M., Docket 414 Official Records Page 192
Records of Gila County, Arizona.
WITNESS my hand and official seal the day and year first above written.

MARY V. DE PAOLI, County Recorder

INDEXED
PAGED
PHOTO-COPIED COMPARED

By Mary V. DePaoli, Recorder

LOCATION NOTICE

LODE MINING CLAIM

This mining claim, the name of which is the Wyminco No. 1064 mining claim, was located by the undersigned, Wyoming Mineral Corporation, on the 7th day of Sept., 1976,

This claim is 1,490 feet long and 590 feet wide, and the point of discovery is 10 feet from the west end and 1,480 feet from the east end of this claim.

The general course of this claim is from east to west.

This claim is situated and located in the Fluorine Mining District, in Gila County, State of Arizona, about 10 miles in a northwest direction from the Salt River bridge on the Young highway

This claim is located in Sec. 5, T5N, R14E, G&SRM

The west end line of this claim is common with the east end line of the Wyminco No. 1063 claim.

MAP FILED IN A MC MC 58399

RECEIVED
BLM AZ STATE OFFICE
AUG 30 11 10 AM '79
PHOENIX, ARIZONA

Dated and posted on the ground the day and year first above written.

Wyoming Mineral Corporation

W. D. Collins by
Agent
Gary L. Shew

Witness

20.18

AZ-C4-B

A MC 58503

SUPPLEMENTAL INFORMATION

CLAIM NAME & NO.	DATE OF LOC.	DESCRIPTION
Wyminco No. 1064	9/7/76	T. 4 N., R. 14 E., Sec. 5: NE1/4 & SE1/4 G. & S.R.M., Gila County, Arizona (Protracted- UNSURVEYED)

OWNER(S): WYOMING MINERAL CORPORATION
3900 South Wadsworth Blvd.
Lakewood, Colorado 80235
Attn: Manager, Land Dept.

RECEIVED
BLM ARIZONA STATE OFFICE
AUG 30 11 10 AM '79
PHOENIX, ARIZONA

A MC 58504

42.85
4:20
M

409897

DOCKET 414 PAGE 193

STATE OF ARIZONA, County of Gila, ss;
I do hereby certify that the within instrument was filed and recorded at request of Wyoming Mineral Corporation

Date Oct.25, 1976 Time 4:20 P. M., Docket 414 Official Records Page 193
Records of Gila County, Arizona.
WITNESS my hand and official seal the day and year first above written.

MARY V. DE PAOLI, County Recorder

By Mary V. DePaoli, Recorder

INDEXED
PHOTO-COPIED
PAGED
COMPARED

LOCATION NOTICE

LODE MINING CLAIM

This mining claim, the name of which is the Wyminco No. 1065 mining claim, was located by the undersigned, Wyoming Mineral Corporation, on the 7th day of Sept., 1976,

This claim is 1,490 feet long and 590 feet wide, and the point of discovery is 10 feet from the east end and 1,480 feet from the west end of this claim.

The general course of this claim is from east to west.

This claim is situated and located in the Fluorine Mining District, in Gila County, State of Arizona, about 10 miles in a northwest direction from the Salt River bridge on the Young highway

This claim is located in Sec. 5, T5N, R14E, G&SRM

The east end line of this claim is common with the west end line of the Wyminco No. 1166 claim.

MAP FILED IN A MC
A MC 58399

RECEIVED
BLM, AZ STATE OFFICE
AUG 30 10 00 AM '79
PHOENIX, ARIZONA

Dated and posted on the ground the day and year first above written.

Wyoming Mineral Corporation

W.D. Collins by
Agent
Gary L. Shew

Witness

20.18

AZ-C4-B

A MC 58504

SUPPLEMENTAL INFORMATION

CLAIM NAME & NO.	DATE OF LOC.	DESCRIPTION
Wyminco No. 1065	9/7/76	T. 4 N., R. 14 E., Sec. 5: NW 1/4 & SW 1/4 & SE 1/4 G. & S.R.M., Gila County, Arizona (Protracted- UNSURVEYED)

OWNER(S): WYOMING MINERAL CORPORATION
3900 South Wadsworth Blvd.
Lakewood, Colorado 80235
Attn: Manager, Land Dept.

RECEIVED
BLM
AUG 10 11 00 AM '79
PHOENIX, ARIZONA
STATE OFFICE

A MC 58505

2.00
4.20
M

409898

DOCKET 414 PAGE 194

STATE OF ARIZONA, County of Gila, ss;
I do hereby certify that the within instrument was filed and recorded at request of Wyoming Mineral Corporation

Date Oct. 25, 1976 Time 4:20 P. M., Docket 414 Official Records Page 194
Records of Gila County, Arizona.
WITNESS my hand and official seal the day and year first above written.

MARY V. DE PAOLI, County Recorder

INDEXED
PHOTO-COPIED
PAGED COMPARED

By Mary V. DePaoli, Recorder

LOCATION NOTICE

LODE MINING CLAIM

This mining claim, the name of which is the Wyminco No. 1066 mining claim, was located by the undersigned, Wyoming Mineral Corporation, on the 7th day of Sept., 1976,

This claim is 1,490 feet long and 590 feet wide, and the point of discovery is 10 feet from the west end and 1,480 feet from the east end of this claim.

The general course of this claim is from east to west.

This claim is situated and located in the Fluorine Mining District, in Gila County, State of Arizona, about 10 miles in a northwest direction from the Salt River bridge on the Young highway.

This claim is located in Sec. 5, T5N, R14E, G&SRM

The west end line of this claim is common with the east end line of the Wyminco No. 1065 claim.

MAP FILED IN A MC A MC 58399

RECEIVED
B.L.M. AZ STATE OFFICE
AUG 30 10 00 AM '79
PHOENIX, ARIZONA

Dated and posted on the ground the day and year first above written.

Wyoming Mineral Corporation

W. D. Collins by
Agent
Gary L. Shaw

Witness

20.18

AZ-C4-B

A MC 58505

SUPPLEMENTAL INFORMATION

CLAIM NAME & NO.	DATE OF LOC.	DESCRIPTION
Wyminco No. 1066	9/7/76	T. 4 N., R. 14 E., Sec. 5: SE 1/4
		G. & S.R.M., Gila County, Arizona
		(Protracted - UNSURVEYED)

OWNER(S): WYOMING MINERAL CORPORATION
3900 South Wadsworth Blvd.
Lakewood, Colorado 80235
Attn: Manager, Land Dept.

RECEIVED
PHOENIX OFFICE
AUG 30 10 40 AM '79
PHOENIX, ARIZONA

MC 58506

2.00
4:20
M

409899

DOCKET 414 PAGE 195

STATE OF ARIZONA, County of Gila, ss;
I do hereby certify that the within instrument was filed and recorded at request of Wyoming Mineral Corporation

Date Oct. 25, 1976 Time 4:20 P. M., Docket 414 Official Records Page 195
Records of Gila County, Arizona.
WITNESS my hand and official seal the day and year first above written.

MARY V. DE PAOLI, County Recorder
By Mary V. De Paoli, Recorder

INDEXED
PHOTO-COPIED
PAGED COMPARED

LOCATION NOTICE

LODE MINING CLAIM

This mining claim, the name of which is the Wyminco No. 1067 mining claim, was located by the undersigned, Wyoming Mineral Corporation, on the 7th day of Sept., 1976,

This claim is 1,490 feet long and 590 feet wide, and the point of discovery is 10 feet from the west end and 1,480 feet from the east end of this claim.

The general course of this claim is from east to west.

This claim is situated and located in the Fluorine Mining District, in Gila County, State of Arizona, about 10 miles in a northwest direction from the Salt River bridge on the Young highway

This claim is located in Sec. 5, T5N, R14E, G&SRM

The west end line of this claim is common with the east end line of the Wyminco No. 1066 claim.

MAP FILED IN A MC A MC 58399

RECEIVED
BLM AZ STATE OFFICE
AUG 30 10 00 AM '79
PHOENIX, ARIZONA

Dated and posted on the ground the day and year first above written.

Wyoming Mineral Corporation

W. D. Collins by
Agent
Gary L. Shew

Witness

30.18

AZ-C4-B ✓

A MC 58506

SUPPLEMENTAL INFORMATION

CLAIM NAME & NO.	DATE OF LOC.	DESCRIPTION
Wyminco No. 1067	9/7/76	T. 4 N., R. 14 E., Sec. 4: SW 1/4 & Section 5: SE 1/4 G. & S.R.M., Gila County, Arizona (Protracted - UNSURVEYED)

OWNER(S): WYOMING MINERAL CORPORATION
3900 South Wadsworth Blvd.
Lakewood, Colorado 80235
Attn: Manager, Land Dept.

RECEIVED
BLM ARIZONA STATE OFFICE
AUG 30 10 00 AM '79
PHOENIX, ARIZONA

A MC 58507

2.00
4.20
M

DOCKET 414 PAGE 196

409900

STATE OF ARIZONA, County of Gila, ss;
I do hereby certify that the within instrument was filed and recorded at request of Wyoming Mineral Corporation

Date Oct. 25, 1976 Time 4:20 P. M., Docket 414 Official Records Page 196
Records of Gila County, Arizona.
WITNESS my hand and official seal the day and year first above written.

MARY V. DE PAOLI, County Recorder

INDEXED
PHOTO-COPIED
PAGED
COMPARED

By Mary V. DePaoli, Recorder

LOCATION NOTICE

LODE MINING CLAIM

This mining claim, the name of which is the Wyminco No. 1068 mining claim, was located by the undersigned, Wyoming Mineral Corporation, on the 7th day of Sept., 1976,

This claim is 1,490 feet long and 590 feet wide, and the point of discovery is 10 feet from the west end and 1,480 feet from the east end of this claim.

The general course of this claim is from east to west.

This claim is situated and located in the Fluorine Mining District, in Gila County, State of Arizona, about 10 miles in a northwest direction from the Salt River bridge on the Young highway

This claim is located in Sec. 5, T5N, R14E, G&SRM

The west end line of this claim is common with the east end line of the Wyminco No. 1064 claim.

MAP FILED IN A MC

A MC 58399

RECEIVED
B.L.M. AZ STATE OFFICE
AUG 30 10 00 AM '79
PHOENIX, ARIZONA

Dated and posted on the ground the day and year first above written.

Wyoming Mineral Corporation

W. D. Collins by
Agent
Gary L. Shaw

Witness

20.18

AZ-C4-B

A MC 58507

SUPPLEMENTAL INFORMATION

CLAIM NAME & NO.	DATE OF LOC.	DESCRIPTION
Wyminco No. 1068	9/7/76	T. 4 N., R. 14 E., Sec. 4: SW 1/4 and Sec. 5: SE 1/4 G. & S.R.M., Gila County, Arizona (Protracted - UNSURVEYED)

OWNER(S): WYOMING MINERAL CORPORATION
3900 South Wadsworth Blvd.
Lakewood, Colorado 80235
Attn: Manager, Land Dept.

RECEIVED
BLM STATE OFFICE
AUG 30 11 00 AM '76
PHOENIX, ARIZONA

A MC 58508

2.00
4.20
3

409901

DOCKET 414 PAGE 197

STATE OF ARIZONA, County of Gila, ss;
I do hereby certify that the within instrument was filed and recorded at request of Wyoming Mineral Corporation

Date Oct. 25, 1976 Time 4:20 P. M., Docket 414 Official Records Page 197
Records of Gila County, Arizona.
WITNESS my hand and official seal the day and year first above written.

MARY V. DE PAOLI, County Recorder

INDEXED
INDEXED-COPIED
PAGED COMPARED

By Mary V. DePaoli, Recorder

LOCATION NOTICE

LODE MINING CLAIM

This mining claim, the name of which is the Wyminco No. 1069 mining claim, was located by the undersigned, Wyoming Mineral Corporation, on the 7th day of Sept., 1976,

This claim is 1,490 feet long and 590 feet wide, and the point of discovery is 10 feet from the west end and 1,480 feet from the east end of this claim.

The general course of this claim is from east to west.

This claim is situated and located in the Fluorine Mining District, in Gila County, State of Arizona, about 10 miles in a northwest direction from the Salt River bridge on the Young highway

This claim is located in Sec. 5, T5N, R14E, G&SRM

The west end line of this claim is common with the east end line of the Wyminco No. 1062 claim.

MAP FILED IN A MC
A MC 58399

RECEIVED
BLM AZ STATE OFFICE
AUG 30 10 00 AM '79
PHOENIX, ARIZONA

Dated and posted on the ground the day and year first above written.

Wyoming Mineral Corporation

W. D. Collins by
Agent
Gary L. Shew

Witness

20.18

AZ-C4-B

A MC 58508

SUPPLEMENTAL INFORMATION

CLAIM NAME & NO.	DATE OF LOC.	DESCRIPTION
Wyminco No. 1069	9/7/76	T. 4 N., R. 14 E., Sec. 4: NW1/4 & SW1/4 and Sec 5: NE1/4 & SE1/4 G. & S.R.M., Gila County, Arizona (Protracted - UNSURVEYED)

OWNER(S): WYOMING MINERAL CORPORATION
3900 South Wadsworth Blvd.
Lakewood, Colorado 80235
Attn: Manager, Land Dept.

RECEIVED
BLM STATE OFFICE
AUG 30 10 00 AM '79
PHOENIX, ARIZONA

A MC 58509

2.00
4:20
N

409902

DOCKET 414 PAGE 198

STATE OF ARIZONA, County of Gila, ss;
I do hereby certify that the within instrument was filed and recorded at request of Wyoming Mineral Corporation

Date Oct. 25, 1976 Time 4:20 P. M., Docket 414 Official Records Page 198
Records of Gila County, Arizona.
WITNESS my hand and official seal the day and year first above written.

INDEXED
PHOTO-COPIED
COMPARED
PAGED

MARY V. DE PAOLI, County Recorder
By Mary V. DePaoli, Recorder

LOCATION NOTICE

LODE MINING CLAIM

This mining claim, the name of which is the Wyminco No. 1070 mining claim, was located by the undersigned, Wyoming Mineral Corporation, on the 7th day of Sept., 1976,

This claim is 1,490 feet long and 590 feet wide, and the point of discovery is 10 feet from the west end and 1,480 feet from the east end of this claim.

The general course of this claim is from east to west.

This claim is situated and located in the Fluorine Mining District, in Gila County, State of Arizona, about 10 miles in a northwest direction from the Salt River bridge on the Young highway

This claim is located in Sec. 5, T5N, R14E, G&SRM

The west end line of this claim is common with the east end line of the Wyminco No. 1060 claim.

MAP FILED IN A MC 58399

RECEIVED
BLM ARIZONA STATE OFFICE
AUG 30 10 00 AM '79
PHOENIX, ARIZONA

Dated and posted on the ground the day and year first above written.

Wyoming Mineral Corporation

W. D. Collins by
Agent
Gary L Shew

Witness

20.18

AZ-C4-B

A MC 58509

SUPPLEMENTAL INFORMATION

CLAIM NAME & NO.	DATE OF LOC.	DESCRIPTION
Wyminco No. 1070	9/7/76	T. 4 N., R. 14 E., Sec. 4: NW 1/4 and Sec 5: NE 1/4 G. & S.R.M., Gila County, Arizona
		(Protracted- UNSURVEYED)

OWNER(S): WYOMING MINERAL CORPORATION
3900 South Wadsworth Blvd.
Lakewood, Colorado 80235
Attn: Manager, Land Dept.

RECEIVED
[illegible] OFFICE
AUG 30 [illegible] '79
PHOENIX, ARIZONA

A MC 58510

$2.00
4:20
M

DOCKET 414 PAGE 199

409903

STATE OF ARIZONA, County of Gila, ss;
I do hereby certify that the within instrument was filed and recorded at request of Wyoming Mineral Corporation

Date Oct. 25, 1976 Time 4:20 P M., Docket 414 Official Records Page 199
Records of Gila County, Arizona.
WITNESS my hand and official seal the day and year first above written.

MARY V. DE PAOLI, County Recorder
By Mary V. De Paoli, Recorder

INDEXED
PHOTO-COPIED
COMPARED
PAGED

LOCATION NOTICE

LODE MINING CLAIM

This mining claim, the name of which is the Wyminco No. 1071 mining claim, was located by the undersigned, Wyoming Mineral Corporation, on the 7th day of Sept., 1976,

This claim is 1,490 feet long and 590 feet wide, and the point of discovery is 10 feet from the west end and 1,480 feet from the east end of this claim.

The general course of this claim is from east to west.

This claim is situated and located in the Fluorine Mining District, in Gila County, State of Arizona, about 10 miles in a northwest direction from the Salt River bridge on the Young highway

This claim is located in Sec. 5, T5N, R14E, G&SRM

The west end line of this claim is common with the east end line of the Wyminco No. 1051 claim.

MAP FILED IN A MC MC 58399

RECEIVED
BLM, AZ STATE OFFICE
AUG 30 10 00 AM '79
PHOENIX, ARIZONA

Dated and posted on the ground the day and year first above written.

Wyoming Mineral Corporation

W. D. Collins by
Agent
Gary L. Shew

Witness

20.18

AZ-C4-B

A MC 58510

SUPPLEMENTAL INFORMATION

CLAIM NAME & NO.	DATE OF LOC.	DESCRIPTION
Wyminco No. 1071	9/7/76	T. 4 N., R. 14 E., Sec. 4: NW 1/4 and Sec. 5: NE 1/4 G. & S.R.M., Gila County, Arizona (Protracted - UNSURVEYED)

OWNER(S): WYOMING MINERAL CORPORATION
3900 South Wadsworth Blvd.
Lakewood, Colorado 80235
Attn: Manager, Land Dept.

RECEIVED
BLM STATE OFFICE
AUG 3? 10 00 AM '79
PHOENIX, ARIZONA

A MC 58511

12.00
4:20
M

409904

DOCKET 414 PAGE 200

STATE OF ARIZONA, County of Gila, ss;
I do hereby certify that the within instrument was filed and recorded at request of Wyoming Mineral Corporation

Date Oct. 25, 1976 Time 4:20 P. M., Docket 414 Official Records Page 200
Records of Gila County, Arizona.
WITNESS my hand and official seal the day and year first above written.

MARY V. DE PAOLI, County Recorder

INDEXED
PHOTO-COPIED
COMPARED
PAGED

By Mary V. DePaoli, Recorder

LOCATION NOTICE

LODE MINING CLAIM

This mining claim, the name of which is the Wyminco No. 1072 mining claim, was located by the undersigned, Wyoming Mineral Corporation, on the 7th day of Sept., 1976,

This claim is 1,490 feet long and 590 feet wide, and the point of discovery is 10 feet from the west end and 1,480 feet from the east end of this claim.

The general course of this claim is from east to west.

This claim is situated and located in the Fluorine Mining District, in Gila County, State of Arizona, about 10 miles in a northwest direction from the Salt River bridge on the Young highway

This claim is located in Sec. 5, T5N, R14E, G&SRM

The west end line of this claim is common with the east end line of the Wyminco No. 1050 claim.

MAP FILED IN A MC 58399

RECEIVED
BLM AZ STATE OFFICE
AUG 30 10 00 AM '79
PHOENIX, ARIZONA

Dated and posted on the ground the day and year first above written.

Wyoming Mineral Corporation

W. D. Collins by
Agent
Gary L. Shew

Witness

20.18

AZ-C4-B ✓

A MC 58511

SUPPLEMENTAL INFORMATION

CLAIM NAME & NO.	DATE OF LOC.	DESCRIPTION
Wyminco No. 1072	9/7/76	T. 4 N., R. 14 E., Sec. 4: NW¼ G. & S.R.M., Gila County, Arizona (Protracted- UNSURVEYED)

OWNER(S): WYOMING MINERAL CORPORATION
3900 South Wadsworth Blvd.
Lakewood, Colorado 80235
Attn: Manager, Land Dept.

RECEIVED
BLM AZ STATE OFFICE
AUG 30 11 00 AM '76
PHOENIX, ARIZONA

A MC 58512

$2.00
4.20
M

409905

DOCKET 414 PAGE 201

STATE OF ARIZONA, County of Gila, ss;
I do hereby certify that the within instrument was filed and recorded at request of Wyoming Mineral Corporation

Date Oct. 25, 1976 Time 4:20 P. M., Docket 414 Official Records Page 201
Records of Gila County, Arizona.
WITNESS my hand and official seal the day and year first above written.

MARY V. DE PAOLI, County Recorder
By Mary V. De Paoli, Recorder

INDEXED
PHOTO-COPIED
PAGED COMPARED

LOCATION NOTICE

LODE MINING CLAIM

This mining claim, the name of which is the Wyminco No. 1073 mining claim, was located by the undersigned, Wyoming Mineral Corporation, on the 7th day of Sept., 1976,

This claim is 1,490 feet long and 590 feet wide, and the point of discovery is 10 feet from the west end and 1,480 feet from the east end of this claim.

The general course of this claim is from east to west.

This claim is situated and located in the Fluorine Mining District, in Gila County, State of Arizona, about 10 miles in a northwest direction from the Salt River bridge on the Young highway

This claim is located in Sec. 32&33, T5N, R14E, G&SRM

The west end line of this claim is common with the east end line of the Wyminco No. 1041 claim.

MAP FILED IN A MC
A MC 58399

RECEIVED
BLM, AZ STATE OFFICE
AUG 30 10 00 AM '76
PHOENIX, ARIZON.

Dated and posted on the ground the day and year first above written.

Wyoming Mineral Corporation

W. D. Collins by
Agent
Gary L. Shaw

Witness

20.18

AZ-C4-A

A MC 58512

SUPPLEMENTAL INFORMATION

CLAIM NAME & NO.	DATE OF LOC.	DESCRIPTION
Wyminco No. 1073	9/7/76	T. 4 N., R. 14 E., Sec. 4: NW 1/4 and T. 5 N., R. 14 E., Sec. 32: SE 1/4 G. & S.R.M., Gila County, Arizona (Protracted - UNSURVEYED)

OWNER(S): WYOMING MINERAL CORPORATION
3900 South Wadsworth Blvd.
Lakewood, Colorado 80235
Attn: Manager, Land Dept.

RECEIVED
BUREAU OF LAND MANAGEMENT
STATE OFFICE
AUG 30 10 00 AM '76
PHOENIX, ARIZONA

A MC 58513

12.00
4:20
m

409906

DOCKET 414 PAGE 202

STATE OF ARIZONA, County of Gila, ss;
I do hereby certify that the within instrument was filed and recorded at request of Wyoming Mineral Corporation

Date Oct. 25, 1976 Time 4:20 P. M., Docket 414 Official Records Page 202
Records of Gila County, Arizona.
WITNESS my hand and official seal the day and year first above written.

MARY V. DE PAOLI, County Recorder

By Mary V. De Paoli, Recorder

INDEXED
PHOTO-COPIED
PAGED COMPARED

LOCATION NOTICE

LODE MINING CLAIM

This mining claim, the name of which is the Wyminco No. 1074 mining claim, was located by the undersigned, Wyoming Mineral Corporation, on the 7th day of Sept., 1976,

This claim is 1,490 feet long and 590 feet wide, and the point of discovery is 10 feet from the west end and 1,480 feet from the east end of this claim.

The general course of this claim is from east to west.

This claim is situated and located in the Fluorine Mining District, in Gila County, State of Arizona, about 10 miles in a northwest direction from the Salt River bridge on the Young highway

This claim is located in Sec. 32&33, T5N, R14E, G&SRM

The west end line of this claim is common with the east end line of the Wyminco No. 1042 claim.

MAP FILED IN A MC MC 583999

RECEIVED
BLM, AZ STATE OFFICE
AUG 30 10 00 AM '76
PHOENIX, ARIZ.

Dated and posted on the ground the day and year first above written.

Wyoming Mineral Corporation

W. D. Collins by
Agent
Jay L Shew

Witness

20.18

AZ-C4-13

A MC 58513

SUPPLEMENTAL INFORMATION

CLAIM NAME & NO.	DATE OF LOC.	DESCRIPTION
Wyminco No. 1074	9/7/76	T. 4 N., R. 14 E., Sec. 4: NW 1/4 and T. 5N., R. 14 E., Sec. 32: SE 1/4 and Sec 33: SW 1/4 G. & S.R.M., Gila County, Arizona (Protracted - UNSURVEYED)

OWNER(S): WYOMING MINERAL CORPORATION
3900 South Wadsworth Blvd.
Lakewood, Colorado 80235
Attn: Manager, Land Dept.

RECEIVED
B.L.M. ARIZONA STATE OFFICE
AUG 30 10 00 AM '79
PHOENIX, ARIZONA

A MC 58514

2.00
4:20
M

409907

DOCKET 414 PAGE 203

STATE OF ARIZONA, County of Gila, ss;
I do hereby certify that the within instrument was filed and recorded at request of Wyoming Mineral Corporation

Date Oct. 25, 1976 Time 4:20 P. M., Docket 414 Official Records Page 203
Records of Gila County, Arizona.
WITNESS my hand and official seal the day and year first above written.

MARY V. DE PAOLI, County Recorder
By Mary V. DePaoli, Recorder

INDEXED
PHOTO-COPIED
PAGED COMPARED

LOCATION NOTICE

LODE MINING CLAIM

This mining claim, the name of which is the Wyminco No. 1075 mining claim, was located by the undersigned, Wyoming Mineral Corporation, on the 7th day of Sept., 1976,

This claim is 1,490 feet long and 590 feet wide, and the point of discovery is 10 feet from the west end and 1,480 feet from the east end of this claim.

The general course of this claim is from east to west.

This claim is situated and located in the Fluorine Mining District, in Gila County, State of Arizona, about 10 miles in a northwest direction from the Salt River bridge on the Young highway

This claim is located in Sec. 32&33 T5N, R14E, G&SRM

The west end line of this claim is common with the east end line of the Wyminco No. 1043 claim.

MAP FILED IN A MC
A MC 58399

RECEIVED
BLM, ARIZONA STATE OFFICE
AUG 30 10 00 AM '79
PHOENIX, ARIZONA

Dated and posted on the ground the day and year first above written.

Wyoming Mineral Corporation

W.D. Collins by
Agent
Gary L Shew

Witness

20.18

AZ-C4-B

A MC 58514

SUPPLEMENTAL INFORMATION

CLAIM NAME & NO.	DATE OF LOC.	DESCRIPTION
WYMINCO #1075		T5N, R14E G&SR B&M SE¼ Sec. 32 and SW¼ Sec. 33

OWNER(S): WYOMING MINERAL CORPORATION
3900 South Wadsworth Blvd.
Lakewood, Colorado 80235
Attn: Manager, Land Dept.

RECEIVED
BLM ARIZONA STATE OFFICE
AUG 30 10 00 AM '79
PHOENIX, ARIZONA

A MC 58515

$2.00
4:20
m

409908

DOCKET 414 PAGE 204

STATE OF ARIZONA, County of Gila, ss;
I do hereby certify that the within instrument was filed and recorded at request of Wyoming Mineral Corporation

Date Oct. 25, 1976 Time 4:20 P. M., Docket 414 Official Records Page 204
Records of Gila County, Arizona.
WITNESS my hand and official seal the day and year first above written.

MARY V. DE PAOLI, County Recorder

INDEXED
PHOTO-COPIED
PAGED COMPARED

By Mary V. De Paoli, Recorder

LOCATION NOTICE

LODE MINING CLAIM

This mining claim, the name of which is the Wyminco No. 1076 mining claim, was located by the undersigned, Wyoming Mineral Corporation, on the 7th day of Sept., 1976,

This claim is 1,490 feet long and 590 feet wide, and the point of discovery is 10 feet from the west end and 1,480 feet from the east end of this claim.

The general course of this claim is from east to west.

This claim is situated and located in the Fluorine Mining District, in Gila County, State of Arizona, about 10 miles in a northwest direction from the Salt River bridge on the Young highway

This claim is located in Sec. 32&33 T5N, R14E, G&SRM

The west end line of this claim is common with the east end line of the Wyminco No. 1044 claim.

MAP FILED IN A MC
A MC 58399

RECEIVED
BLM / STATE OFFICE
AUG 30 10 00 AM '79
PHOENIX, ARIZONA

Dated and posted on the ground the day and year first above written.

Wyoming Mineral Corporation

W. D. Collins by
Agent
Gary L. Shew

Witness

20.18

AZ-CH-B

A MC 58515

SUPPLEMENTAL INFORMATION

CLAIM NAME & NO.	DATE OF LOC.	DESCRIPTION
WYMINCO #1076		T5N, R14E G&SR B&M SE¼ Sec. 32 and SW¼ Sec. 33

OWNER(S): WYOMING MINERAL CORPORATION
3900 South Wadsworth Blvd.
Lakewood, Colorado 80235
Attn: Manager, Land Dept.

RECEIVED
BLM STATE OFFICE
AUG 30 10 00 AM '79
PHOENIX, ARIZONA

A MC 58516

52.00
4:20
M

409909

DOCKET 414 PAGE 205

STATE OF ARIZONA, County of Gila, ss;
I do hereby certify that the within instrument was filed and recorded at request of Wyoming Mineral Corporation

Date Oct. 25, 1976 Time 4:20 P.M., Docket 414 Official Records Page 205
Records of Gila County, Arizona.
WITNESS my hand and official seal the day and year first above written.

MARY V. DE PAOLI, County Recorder

INDEXED
PHOTO-COPIED
COMPARED
PAGED

By Mary V. DePaoli, Recorder

LOCATION NOTICE

LODE MINING CLAIM

This mining claim, the name of which is the Wyminco No. 1077 mining claim, was located by the undersigned, Wyoming Mineral Corporation, on the 7th day of Sept., 1976,

This claim is 1,490 feet long and 590 feet wide, and the point of discovery is 10 feet from the west end and 1,480 feet from the east end of this claim.

The general course of this claim is from east to west.

This claim is situated and located in the Fluorine Mining District, in Gila County, State of Arizona, about 10 miles in a northwest direction from the Salt River bridge on the Young highway

This claim is located in Sec. 32&33, T5N, R14E, G&SRM

The west end line of this claim is common with the east end line of the Wyminco No. 1045 claim.

MAP FILED IN A MC MC 58399

RECEIVED
BLM, AZ STATE OFFICE
AUG 30 11 00 AM '79
PHOENIX, ARIZONA

Dated and posted on the ground the day and year first above written.

Wyoming Mineral Corporation

W.D. Collins by
Agent
Mary L. Shew

Witness

20.18

AZ-C4-B

A MC 58516

SUPPLEMENTAL INFORMATION

CLAIM NAME & NO.	DATE OF LOC.	DESCRIPTION
WYMINCO #1077		T5N, R14E G.SR B.M SE¼ Sec. 32 and SW¼ Sec. 33

OWNER(S): WYOMING MINERAL CORPORATION
3900 South Wadsworth Blvd.
Lakewood, Colorado 80235
Attn: Manager, Land Dept.

RECEIVED
BLM, ARIZONA STATE OFFICE
AUG 30 10 00 AM '79
PHOENIX, ARIZONA

A MC 58517

2.00
4.20
3

409910

DOCKET 414 PAGE 206

STATE OF ARIZONA, County of Gila, ss;
I do hereby certify that the within instrument was filed and recorded at request of Wyoming Mineral Corporation

Date Oct. 25, 1976 Time 4:20 P. M., Docket 414 Official Records Page 206
Records of Gila County, Arizona.
WITNESS my hand and official seal the day and year first above written.

MARY V. DE PAOLI, County Recorder
By Mary V. DePaoli, Recorder

INDEXED
PHOTO-COPIED
PAGED
COMPARED

LOCATION NOTICE

LODE MINING CLAIM

This mining claim, the name of which is the Wyminco No. 1078 mining claim, was located by the undersigned, Wyoming Mineral Corporation, on the 7th day of Sept., 1976,

This claim is 1,490 feet long and 590 feet wide, and the point of discovery is 10 feet from the west end and 1,480 feet from the east end of this claim.

The general course of this claim is from east to west.

This claim is situated and located in the Fluorine Mining District, in Gila County, State of Arizona, about 10 miles in a northwest direction from the Salt River bridge on the Young highway.

This claim is located in Sec. 33, T5N, R14E, G&SRM

The west end line of this claim is common with the east end line of the Wyminco No. 1046 claim.

MAP FILED IN A MC
A MC 58399

RECEIVED
BLM, AZ STATE OFFICE
AUG 30 10 00 AM '79
PHOENIX, ARIZONA

Dated and posted on the ground the day and year first above written.

Wyoming Mineral Corporation

W. D. Collins by
Agent
Gary L. Shew

Witness

2018

AZ-C4-B

A MC 58517

SUPPLEMENTAL INFORMATION

CLAIM NAME & NO.	DATE OF LOC.	DESCRIPTION
WYMINCO #1078		T5N, R14E G&SR B&M NE¼SE¼ Sec. 32 and NW¼SW¼ Sec. 33

OWNER(S): WYOMING MINERAL CORPORATION
3900 South Wadsworth Blvd.
Lakewood, Colorado 80235
Attn: Manager, Land Dept.

RECEIVED
BLM STATE OFFICE
AUG 31 11 00 AM '70
[illegible]

A MC 58518

2.00
4.20
3

409911 DOCKET 414 PAGE 207

STATE OF ARIZONA, County of Gila, ss;
I do hereby certify that the within instrument was filed and recorded at request of Wyoming Mineral Corporation

Date Oct.25, 1976 Time 4:20 P. M., Docket 414 Official Records Page 207
Records of Gila County, Arizona.
WITNESS my hand and official seal the day and year first above written.

MARY V. DE PAOLI, County Recorder
By Mary V. DePaoli, Recorder

INDEXED
PHOTO-COPIED
PAGED COMPARED

LOCATION NOTICE

LODE MINING CLAIM

This mining claim, the name of which is the Wyminco No. 1079 mining claim, was located by the undersigned, Wyoming Mineral Corporation, on the 7th day of Sept., 1976,

This claim is 1,490 feet long and 590 feet wide, and the point of discovery is 10 feet from the west end and 1,480 feet from the east end of this claim.

The general course of this claim is from east to west.

This claim is situated and located in the Fluorine Mining District, in Gila County, State of Arizona, about 10 miles in a northwest direction from the Salt River bridge on the Young highway

This claim is located in Sec. 33, T5N, R14E, G&SRM

The west end line of this claim is common with the east end line of the Wyminco No. 1047 claim.

MAP FILED IN A MC MC 58399

RECEIVED
BLM, AZ STATE OFFICE
AUG 30 10 00 AM '79
PHOENIX, ARIZONA

Dated and posted on the ground the day and year first above written.

Wyoming Mineral Corporation

W. D. Collins by
Agent
Gary L. Shew

Witness

20.18

AZ-CH-B

A MC 58518

SUPPLEMENTAL INFORMATION

CLAIM NAME & NO.	DATE OF LOC.	DESCRIPTION
WYMINCO #1079		T5N, R14E G.&SR B.&M. NE¼ Sec. 32 and NW¼ of SW¼ Sec. 33

OWNER(S): WYOMING MINERAL CORPORATION
3900 South Wadsworth Blvd.
Lakewood, Colorado 80235
Attn: Manager, Land Dept.

RECEIVED
BLM ARIZONA STATE OFFICE
AUG 30 10 00 AM '79
PHOENIX, ARIZONA

A MC 58519

$2.00
4:20
M

409912 DOCKET 414 PAGE 208

STATE OF ARIZONA, County of Gila, ss;
I do hereby certify that the within instrument was filed and recorded at request of Wyoming Mineral Corporation

Date Oct. 25, 1976 Time 4:20 P. M., Docket 414 Official Records Page 208
Records of Gila County, Arizona.
WITNESS my hand and official seal the day and year first above written.

MARY V. DE PAOLI, County Recorder
By Mary V. DePaoli, Recorder

INDEXED
PHOTO-COPIED
PAGED
COMPARED

LOCATION NOTICE

LODE MINING CLAIM

This mining claim, the name of which is the Wyminco No. 1080 mining claim, was located by the undersigned, Wyoming Mineral Corporation, on the 7th day of Sept., 1976,

This claim is 1,490 feet long and 590 feet wide, and the point of discovery is 10 feet from the west end and 1,480 feet from the east end of this claim.

The general course of this claim is from east to west.

This claim is situated and located in the Fluorine Mining District, in Gila County, State of Arizona, about 10 miles in a northwest direction from the Salt River bridge on the Young highway.

This claim is located in Sec. 33, T5N, R14E, G&SRM

The west end line of this claim is common with the east end line of the Wyminco No. 1048 claim.

MAP FILED IN A MC 58399

RECEIVED
BLM, AZ STATE OFFICE
AUG 30 10 00 AM '79
PHOENIX, ARIZONA

Dated and posted on the ground the day and year first above written.

Wyoming Mineral Corporation

W. D. Collins by
Agent
Gary L. Shew

Witness

20.18

AZ-CHR

A MC 58519

SUPPLEMENTAL INFORMATION

CLAIM NAME & NO.	DATE OF LOC.	DESCRIPTION
WYMINCO #1080		T5N, R14E G.&SR B.&M. NW¼ Sec. 33

OWNER(S): WYOMING MINERAL CORPORATION
3900 South Wadsworth Blvd.
Lakewood, Colorado 80235
Attn: Manager, Land Dept.

RECEIVED
BUREAU OF LAND MANAGEMENT
STATE OFFICE
PHOENIX, ARIZONA
AUG 30 11 00 AM '79

A MC 58520

$2.00
4:20
M

409913 DOCKET 414 PAGE 209

STATE OF ARIZONA, County of Gila, ss;
I do hereby certify that the within instrument was filed and recorded at request of Wyoming Mineral Corporation
Date Oct. 25, 1976 Time 4:20 P. M., Docket 414 Official Records Page 209
Records of Gila County, Arizona.
WITNESS my hand and official seal the day and year first above written.

MARY V. DE PAOLI, County Recorder
By Mary V. De Paoli, Recorder

INDEXED
PHOTO-COPIED
PAGED COMPARED

LOCATION NOTICE

LODE MINING CLAIM

This mining claim, the name of which is the Wyminco No. 1081 mining claim, was located by the undersigned, Wyoming Mineral Corporation, on the 5th day of Sept., 1976,

This claim is 1,490 feet long and 590 feet wide, and the point of discovery is 10 feet from the east end and 1,480 feet from the west end of this claim.

The general course of this claim is from east to west.

This claim is situated and located in the Fluorine Mining District, in Gila County, State of Arizona, about 10 miles in a northwest direction from the Salt River bridge on the Young highway.

This claim is located in Sec. 27, T5N, R14E, G&SRM

The west end line of this claim is common with the east end line of the Wyminco No. 1030 claim.

Dated and posted on the ground the day and year first above written.

RECEIVED
B.L.M. AZ STATE OFFICE
AUG 30 11 00 AM '76
PHOENIX, ARIZONA

MAP FILED IN A MC 5-8-99

Wyoming Mineral Corporation

W. D. Collins by
Agent
Gary L Shaw.

Witness

20.18

AZ-C4-A

A MC 58520

SUPPLEMENTAL INFORMATION

CLAIM NAME & NO.	DATE OF LOC.	DESCRIPTION
WYMINCO # 1081		T5N, R14E, G&SR B&M SW¼ Sec. 27

OWNER(S): WYOMING MINERAL CORPORATION
3900 South Wadsworth Blvd.
Lakewood, Colorado 80235
Attn: Manager, Land Dept.

RECEIVED
BLM AZ STATE OFFICE
AUG 30 10 00 AM '79
PHOENIX, ARIZONA

A MC 58521

$2.00
4:20
M

409914

BOOKET 414 PAGE 210

STATE OF ARIZONA, County of Gila, ss;
I do hereby certify that the within instrument was filed and recorded at request of Wyoming Mineral Coporation

Date Oct. 25, 1976 Time 4:20 P. M., Docket 414 Official Records Page 210
Records of Gila County, Arizona.
WITNESS my hand and official seal the day and year first above written.

MARY V. DE PAOLI, County Recorder
By Mary V. De Paoli, Recorder

INDEXED
PHOTO-COPIED
COMPARED
PAGED

LOCATION NOTICE

LODE MINING CLAIM

This mining claim, the name of which is the Wyminco No. 1082 mining claim, was located by the undersigned, Wyoming Mineral Corporation, on the 5th day of Sept., 1976,

This claim is 1,490 feet long and 590 feet wide, and the point of discovery is 10 feet from the west end and 1,480 feet from the east end of this claim.

The general course of this claim is from east to west.

This claim is situated and located in the Fluorine Mining District, in Gila County, State of Arizona, about 10 miles in a northwest direction from the Salt River bridge on the Young highway.

This claim is located in Sec. 27, T5N, R14E, G&SRM

The west end line of this claim is common with the east end line of the Wyminco No. 1081 claim.

Dated and posted on the ground the day and year first above written.

RECEIVED
B.L.M. AZ. STATE OFFICE
AUG 30 10 00 AM '79
PHOENIX, ARIZONA

MAP FILED IN A MC MC 58399

Wyoming Mineral Corporation

W.D. Collins by
Agent
Gary L. Shaw

Witness

20.18 AZ-C4-A

A MC 58521

SUPPLEMENTAL INFORMATION

CLAIM NAME & NO.	DATE OF LOC.	DESCRIPTION
WYMINCO #1082		T5N, R14E, G&SR B&M SW¼ and SE¼ Sec. 27

OWNER(S): WYOMING MINERAL CORPORATION
3900 South Wadsworth Blvd.
Lakewood, Colorado 80235
Attn: Manager, Land Dept.

RECEIVED
BLM AZ STATE OFFICE
Aug 30 10 00 AM '79
PHOENIX, ARIZONA

A MC 58522

2.00
4:20
m

409915 DOCKET 414 PAGE 211

STATE OF ARIZONA, County of Gila, ss;
I do hereby certify that the within instrument was filed and recorded at request of Wyoming Mineral Corporation

Date Oct. 25, 1976 Time 4:20 P M., Docket 414 Official Records Page 211
Records of Gila County, Arizona.
WITNESS my hand and official seal the day and year first above written.

MARY V. DE PAOLI, County Recorder
By Mary V. DePaoli, Recorder

INDEXED
PHOTO-COPIED
PAGED COMPARED

LOCATION NOTICE

LODE MINING CLAIM

This mining claim, the name of which is the Wyminco No. 1083 mining claim, was located by the undersigned, Wyoming Mineral Corporation, on the 6th day of Sept., 1976,

This claim is 1,490 feet long and 590 feet wide, and the point of discovery is 10 feet from the east end and 1,480 feet from the west end of this claim.

The general course of this claim is from east to west.

This claim is situated and located in the Fluorine Mining District, in Gila County, State of Arizona, about 10 miles in a northwest direction from the Salt River bridge on the Young highway.

This claim is located in Sec. 28, T5N, R14E, G&SRM

The west end line of this claim is common with the east end line of the Wyminco No. 1106 claim.

MAP FILED IN A MC 58399

Dated and posted on the ground the day and year first above written.

RECEIVED
B.L.M. AZ STATE OF
Aug 30 10 00 AM 76
PHOENIX, ARIZONA

Wyoming Mineral Corporation

W. D. Collins by
Agent
Gary L. Shew

Witness

20.18

AZ-C4-A

A MC 58522

SUPPLEMENTAL INFORMATION

CLAIM NAME & NO.	DATE OF LOC.	DESCRIPTION
WYMINCO #1083		T5N, R14E, G&SR B&M SE¼ Sec. 28

OWNER(S): WYOMING MINERAL CORPORATION
3900 South Wadsworth Blvd.
Lakewood, Colorado 80235
Attn: Manager, Land Dept.

RECEIVED
BLM STATE OFFICE
AUG 31 11 LO AM '70

A MC 58523

2.00
4.20
M

409916

BOOKET 414 PAGE 212

STATE OF ARIZONA, County of Gila, ss;
I do hereby certify that the within instrument was filed and recorded at request of Wyoming Mineral Corporation

Date Oct. 25, 1976 Time 4:20 P. M., Docket 414 Official Records Page 212
Records of Gila County, Arizona.
WITNESS my hand and official seal the day and year first above written.

MARY V. DE PAOLI, County Recorder

INDEXED
PHOTO-COPIED
PAGED COMPARED

By Mary V. De Paoli, Recorder

LOCATION NOTICE

LODE MINING CLAIM

This mining claim, the name of which is the Wyminco No. 1084 mining claim, was located by the undersigned, Wyoming Mineral Corporation, on the 6th day of Sept., 1976,

This claim is 1,490 feet long and 590 feet wide, and the point of discovery is 10 feet from the west end and 1,480 feet from the east end of this claim.

The general course of this claim is from east to west.

This claim is situated and located in the Fluorine Mining District, in Gila County, State of Arizona, about 10 miles in a northwest direction from the Salt River bridge on the Young highway.

This claim is located in Sec. 27&28, T5N, R14E, G&SRM

The west end line of this claim is common with the east end line of the Wyminco No. 1083 claim.

Dated and posted on the ground the day and year first above written.

MAP FILED IN A MC 58399

RECEIVED
B.L.M. AZ STATE OFFICE
AUG 30 10 00 AM '76
PHOENIX, ARIZONA

Wyoming Mineral Corporation

W. D. Collins by
Agent
Gary L. Shen

Witness

20.18

AZ-C4-A

A MC 58523

SUPPLEMENTAL INFORMATION

CLAIM NAME & NO.	DATE OF LOC.	DESCRIPTION
WYMINCO #1084		T5N, R14E, G&SR B&M SW¼ Sec. 27 and SE¼ Sec. 28

OWNER(S): WYOMING MINERAL CORPORATION
3900 South Wadsworth Blvd.
Lakewood, Colorado 80235
Attn: Manager, Land Dept.

RECEIVED
B.L.M. AZ STATE OFFICE
AUG 30 10 00 AM '79
PHOENIX, ARIZONA

A MC 58524

2.30
4:20
M

409917

DOCKET 414 PAGE 213

STATE OF ARIZONA, County of Gila, ss;
I do hereby certify that the within instrument was filed and recorded at request of Wyoming Mineral Corporation

Date Oct. 25, 1976 Time 4:20 P. M., Docket 414 Official Records Page 213
Records of Gila County, Arizona.
WITNESS my hand and official seal the day and year first above written.

MARY V. DE PAOLI, County Recorder
By Mary V. DePaoli, Recorder

INDEXED
PHOTO-COPIED
COMPARED PAGED

LOCATION NOTICE

LODE MINING CLAIM

This mining claim, the name of which is the Wyminco No. 1085 mining claim, was located by the undersigned, Wyoming Mineral Corporation, on the 6th day of Sept., 1976,

This claim is 1,490 feet long and 590 feet wide, and the point of discovery is 10 feet from the east end and 1,480 feet from the west end of this claim.

The general course of this claim is from east to west.

This claim is situated and located in the Fluorine Mining District, in Gila County, State of Arizona, about 10 miles in a northwest direction from the Salt River bridge on the Young highway

This claim is located in Sec. 28, T5N, R14E, G&SRM

The west end line of this claim is common with the east end line of the Wyminco No. 1108 claim.

Dated and posted on the ground the day and year first above written.

RECEIVED
B.L.M. AZ. STATE OFFICE
AUG 30 10 00 AM '76
PHOENIX, ARIZONA

Wyoming Mineral Corporation

W. D. Collins by
Agent
Gary L. Shew

Witness

MAP FILED IN A MC
A MC 58399

20.18

AZ-C4A

A MC 58524

SUPPLEMENTAL INFORMATION

CLAIM NAME & NO.	DATE OF LOC.	DESCRIPTION
WYMINCO #1085		T5N, R14E, G8SR B8M SE1/4 Sec. 28

OWNER(S): WYOMING MINERAL CORPORATION
3900 South Wadsworth Blvd.
Lakewood, Colorado 80235
Attn: Manager, Land Dept.

RECEIVED
OFFICE
AUG 31 10 AM '70

A MC 58525

2.00
4:20
M

409918

DOCKET 414 PAGE 214

STATE OF ARIZONA, County of Gila, ss;
I do hereby certify that the within instrument was filed and recorded at request of Wyoming Mineral Corporation

Date Oct. 25, 1976 Time 4:20 P. M., Docket 414 Official Records Page 214
Records of Gila County, Arizona.
WITNESS my hand and official seal the day and year first above written.

MARY V. DE PAOLI, County Recorder
By Mary V. De Paoli, -Recorder

INDEXED
PHOTO-COPIED
PAGED
COMPARED

LOCATION NOTICE

LODE MINING CLAIM

This mining claim, the name of which is the Wyminco No. 1086 mining claim, was located by the undersigned, Wyoming Mineral Corporation, on the 6th day of Sept., 1976,

This claim is 1,490 feet long and 590 feet wide, and the point of discovery is 10 feet from the west end and 1,480 feet from the east end of this claim.

The general course of this claim is from east to west.

This claim is situated and located in the Fluorine Mining District, in Gila County, State of Arizona, about 10 miles in a northwest direction from the Salt River bridge on the Young highway

This claim is located in Sec. 27&28, T5N, R14E, G&SRM

The west end line of this claim is common with the east end line of the Wyminco No. 1085 claim.

MAP FILED IN A MC 58399

Dated and posted on the ground the day and year first above written.

RECEIVED
B.L.M. AZ STATE OFFICE
AUG 30 10 00 AM '79
PHOENIX, ARIZONA

Wyoming Mineral Corporation

W. D. Collins by
Agent
Gary L Shew

Witness

20.18

AZ-CH-A

A MC 58525

SUPPLEMENTAL INFORMATION

CLAIM NAME & NO.	DATE OF LOC.	DESCRIPTION
WYMINCO #1086		T5N, R14E, G&SR B&M SW¼ Sec. 27 and SE¼ Sec. 28

OWNER(S): WYOMING MINERAL CORPORATION
3900 South Wadsworth Blvd.
Lakewood, Colorado 80235
Attn: Manager, Land Dept.

RECEIVED
B.L.M. AZ STATE OFFICE
AUG 30 10 00 AM '79
PHOENIX, ARIZONA

A MC 58526

$2.00
4:20
M

409919

DOCKET 414 PAGE 215

STATE OF ARIZONA, County of Gila, ss;
I do hereby certify that the within instrument was filed and recorded at request of Wyoming Mineral Corporation

Date Oct. 25, 1976 Time 4:20 P. M., Docket 414 Official Records Page 215
Records of Gila County, Arizona.
WITNESS my hand and official seal the day and year first above written.

MARY V. DE PAOLI, County Recorder
By Mary V. De Paoli, Recorder

INDEXED
PHOTO-COPIED
PAGED COMPARED

LOCATION NOTICE

LODE MINING CLAIM

This mining claim, the name of which is the Wyminco No. 1087 mining claim, was located by the undersigned, Wyoming Mineral Corporation, on the 6th day of Sept., 1976,

This claim is 1,490 feet long and 590 feet wide, and the point of discovery is 10 feet from the east end and 1,480 feet from the west end of this claim.

The general course of this claim is from east to west.

This claim is situated and located in the Fluorine Mining District, in Gila County, State of Arizona, about 10 miles in a northwest direction from the Salt River bridge on the Young highway

This claim is located in Sec. 28, T5N, R14E, G&SRM

The west end line of this claim is common with the east end line of the Wyminco No. 1110 claim.

Dated and posted on the ground the day and year first above written.

RECEIVED
B.L.M. AZ STATE OFFICE
AUG 30 10 00 AM
PHOENIX, ARIZONA

MAP FILED IN A MC MC 58526

Wyoming Mineral Corporation

W. D. Collins by
Agent
Gary L Shew

Witness

20.18

AZ-C4-A

✓

A MC 58526

SUPPLEMENTAL INFORMATION

CLAIM NAME & NO.	DATE OF LOC.	DESCRIPTION
WYMINCO #1087		T5N, R14E, G&SR B&M SE¼ Sec. 28 and NE¼ Sec. 33

OWNER(S): WYOMING MINERAL CORPORATION
3900 South Wadsworth Blvd.
Lakewood, Colorado 80235
Attn: Manager, Land Dept.

RECEIVED
BLM STATE OFFICE
AUG 11 10 AM '79
ANCHORAGE, ALASKA

A MC 58527

B2 00
4 20
M

409920 DOCKET 414 PAGE 216

STATE OF ARIZONA, County of Gila, ss;
I do hereby certify that the within instrument was filed and recorded at request of Wyoming Mineral Corporation

Date Oct. 25, 1976 Time 4:20 P. M., Docket 414 Official Records Page 216
Records of Gila County, Arizona.
WITNESS my hand and official seal the day and year first above written.

MARY V. DE PAOLI, County Recorder
By Mary V. DePaoli, Recorder

INDEXED
PHOTO-COPIED
PAGED COMPARED

LOCATION NOTICE

LODE MINING CLAIM

This mining claim, the name of which is the Wyminco No. 1088 mining claim, was located by the undersigned, Wyoming Mineral Corporation, on the 6th day of Sept., 1976,

This claim is 1,490 feet long and 590 feet wide, and the point of discovery is 10 feet from the west end and 1,480 feet from the east end of this claim.

The general course of this claim is from east to west.

This claim is situated and located in the Fluorine Mining District, in Gila County, State of Arizona, about 10 miles in a northwest direction from the Salt River bridge on the Young highway.

This claim is located in Sec. 27&28, T5N, R14E, G&SRM

The west end line of this claim is common with the east end line of the Wyminco No. 1087 claim.

Dated and posted on the ground the day and year first above written.

RECEIVED
B.L.M. AZ STATE OFFICE
AUG 30 11 00 AM '76
PHOENIX, ARIZONA

MAP FILED IN A MC 58399

Wyoming Mineral Corporation

W. D. Collins by
Agent
Gary L. Shea

Witness

20.18 AZ-C4-A

A MC 58527

SUPPLEMENTAL INFORMATION

CLAIM NAME & NO.	DATE OF LOC.	DESCRIPTION
WYMINCO #1088		T5N, R14E, G&SR B&M SW¼ Sec. 27 and SE¼ Sec. 28 and NE¼ Sec. 33 and NW¼ Sec. 34

OWNER(S): WYOMING MINERAL CORPORATION
3900 South Wadsworth Blvd.
Lakewood, Colorado 80235
Attn: Manager, Land Dept.

RECEIVED
BLM STATE OFFICE
AUG 31 11 00 AM '79
BILLINGS, MONTANA

A MC 58528

$ 2.00
11:20
M

409921 DOCKET 414 PAGE 217

STATE OF ARIZONA, County of Gila, ss;
I do hereby certify that the within instrument was filed and recorded at request of Wyoming Mineral Corporation

Date Oct. 25, 1976 Time 4:20 P. M., Docket 414 Official Records Page 217
Records of Gila County, Arizona.
WITNESS my hand and official seal the day and year first above written.

MARY V. DE PAOLI, County Recorder
By Mary V. De Paoli, Recorder

INDEXED
PHOTO-COPIED
PAGED
COMPARED

LOCATION NOTICE

LODE MINING CLAIM

This mining claim, the name of which is the Wyminco No. 1089 mining claim, was located by the undersigned, Wyoming Mineral Corporation, on the 6th day of Sept., 1976,

This claim is 1,490 feet long and 590 feet wide, and the point of discovery is 10 feet from the east end and 1,480 feet from the west end of this claim.

The general course of this claim is from east to west.

This claim is situated and located in the Fluorine Mining District, in Gila County, State of Arizona, about 10 miles in a northwest direction from the Salt River bridge on the Young highway

This claim is located in Sec. 28, T5N, R14E, G&SRM

The west end line of this claim is common with the east end line of the Wyminco No. 1112 claim.

Dated and posted on the ground the day and year first above written.

RECEIVED
BLM AZ STATE OFFICE
AUG 31 10 00 AM '77
PHOENIX, ARIZONA

MAP FILED IN A MC 58399

Wyoming Mineral Corporation

W. D. Collins by
Agent
Gary L. Shaw

Witness

20.18

AZ-C4-A

A MC 58528

SUPPLEMENTAL INFORMATION

CLAIM NAME & NO.	DATE OF LOC.	DESCRIPTION
WYMINCO #1089		T5N, R14E, G&SR B&M NE¼ Sec. 33

OWNER(S): WYOMING MINERAL CORPORATION
3900 South Wadsworth Blvd.
Lakewood, Colorado 80235
Attn: Manager, Land Dept.

RECEIVED
B.L.M. AZ STATE OFFICE
AUG 30 10 00 AM '79
PHOENIX, ARIZONA

A MC 58529

$2.00
4:20
M

409922

BOOKET 414 PAGE 218

STATE OF ARIZONA, County of Gila, ss;
I do hereby certify that the within instrument was filed and recorded at request of Wyoming Mineral Corporation

Date Oct. 25, 1976 Time 4:20 P. M., Docket 414 Official Records Page 218
Records of Gila County, Arizona.
WITNESS my hand and official seal the day and year first above written.

MARY V. DE PAOLI, County Recorder

By Mary V. De Paoli, Recorder

INDEXED
PHOTO-COPIED
COMPARED
PAGED

LOCATION NOTICE

LODE MINING CLAIM

This mining claim, the name of which is the Wyminco No. 1090 mining claim, was located by the undersigned, Wyoming Mineral Corporation, on the 6th day of Sept., 1976,

This claim is 1,490 feet long and 590 feet wide, and the point of discovery is 10 feet from the west end and 1,480 feet from the east end of this claim.

The general course of this claim is from east to west.

This claim is situated and located in the Fluorine Mining District, in Gila County, State of Arizona, about 10 miles in a northwest direction from the Salt River bridge on the Young highway

This claim is located in Sec. 27&28, T5N, R14E, G&SRM

The west end line of this claim is common with the east end line of the Wyminco No. 1089 claim.

Dated and posted on the ground the day and year first above written.

RECEIVED
B.L.M. AZ STATE OFFICE
Aug 30 10 00 AM '78
PHOENIX, ARIZONA

Wyoming Mineral Corporation

W. D. Collins by
Agent
Gary L. Shew

Witness

MAP FILED IN A MC
A MC 58399

20.18

AZ-C4-A

✓

A MC 58529

SUPPLEMENTAL INFORMATION

CLAIM NAME & NO.	DATE OF LOC.	DESCRIPTION
WYMINCO # 1090)		T5N, R14E, G&SR B&M NE¼ Sec. 33 and NW¼ Sec. 34

OWNER(S): WYOMING MINERAL CORPORATION
3900 South Wadsworth Blvd.
Lakewood, Colorado 80235
Attn: Manager, Land Dept.

RECEIVED
BLM ARIZONA STATE OFFICE
AUG 31 10 00 AM '79
PHOENIX, ARIZONA

A MC 58399

RECEIVED
BLM AZ STATE OFFICE
AUG 30 10 00 AM '79
PHOENIX, ARIZONA

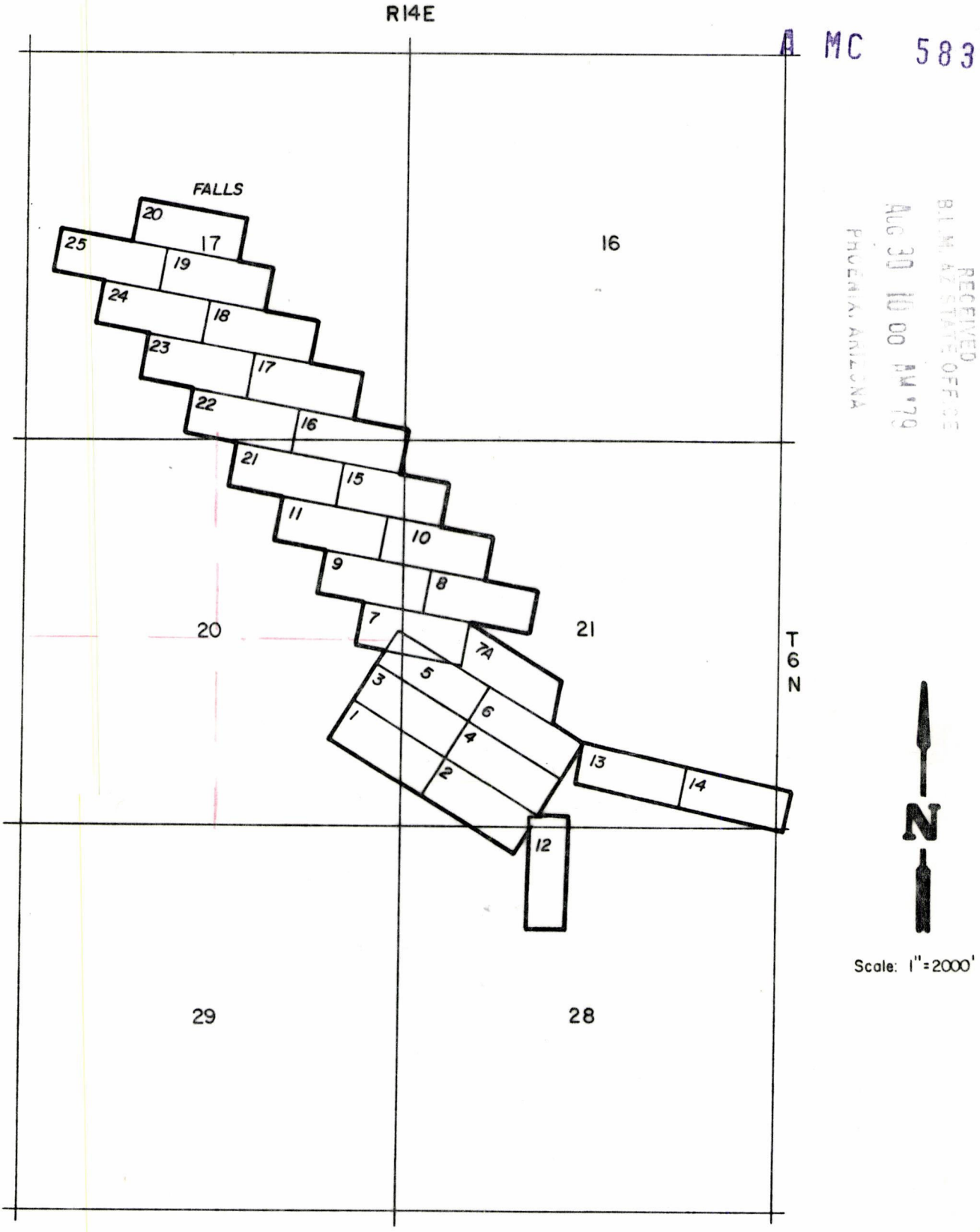

SW COR. FALLS 1, IS 1700'N & 1000'W
OF SE COR. SEC. 20, R14E/T6N.

WYOMING MINERAL CORP.	
FALLS CLAIMS DRIPPING SPRING GILA COUNTY, ARIZONA	
Dwn:T.L. Oliver	July, 1979

A MC 58399

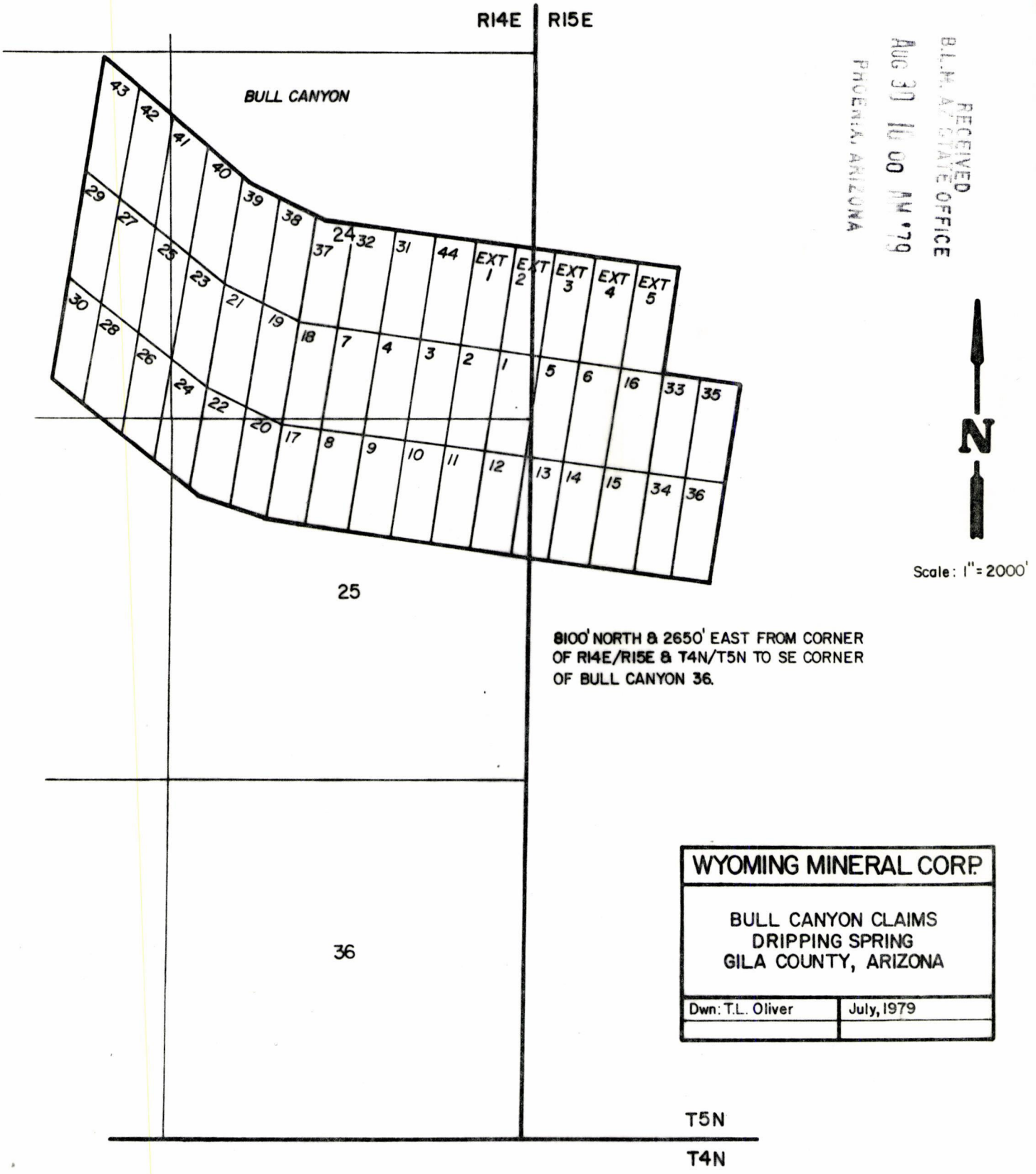

RECEIVED
B.L.M. ARIZONA STATE OFFICE
AUG 30 10 00 AM '79
PHOENIX, ARIZONA

8100' NORTH & 2650' EAST FROM CORNER OF R14E/R15E & T4N/T5N TO SE CORNER OF BULL CANYON 36.

WYOMING MINERAL CORP.	
BULL CANYON CLAIMS DRIPPING SPRING GILA COUNTY, ARIZONA	
Dwn: T.L. Oliver	July, 1979

A MC 58399

RECEIVED
B.L.M. AZ STATE OFFICE
AUG 30 10 00 AM '79
PHOENIX, ARIZONA

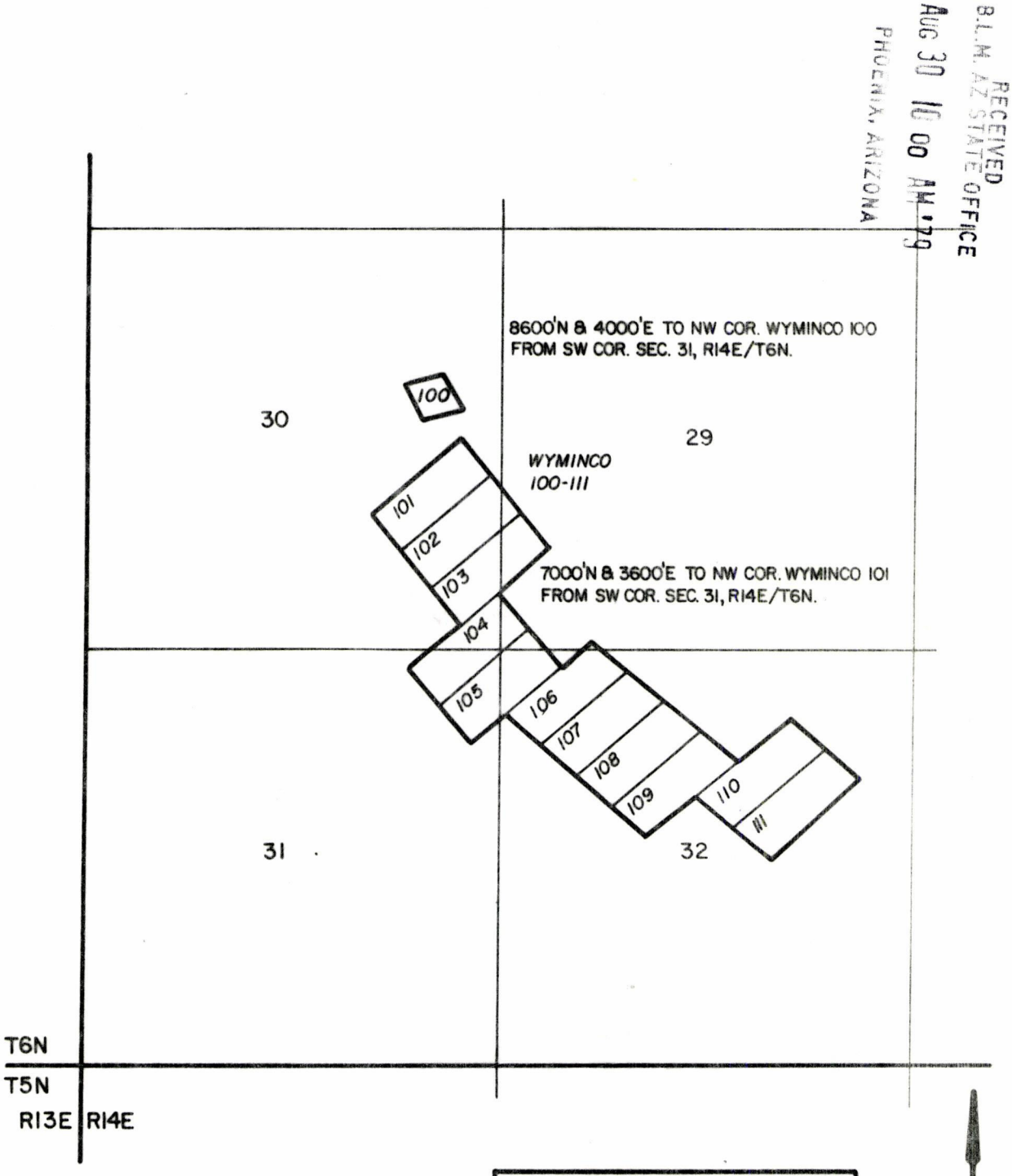

WYOMING MINERAL CORP.	
WYMINCO DRIPPING SPRING GILA COUNTY, ARIZONA	
Dwn: T.L. Oliver	Aug., 1979

N

Scale: 1"=2000'

A MC 58399

RECEIVED
B.L.M. AZ STATE OFFICE
AUG 30 10 00 AM '79
PHOENIX, ARIZONA

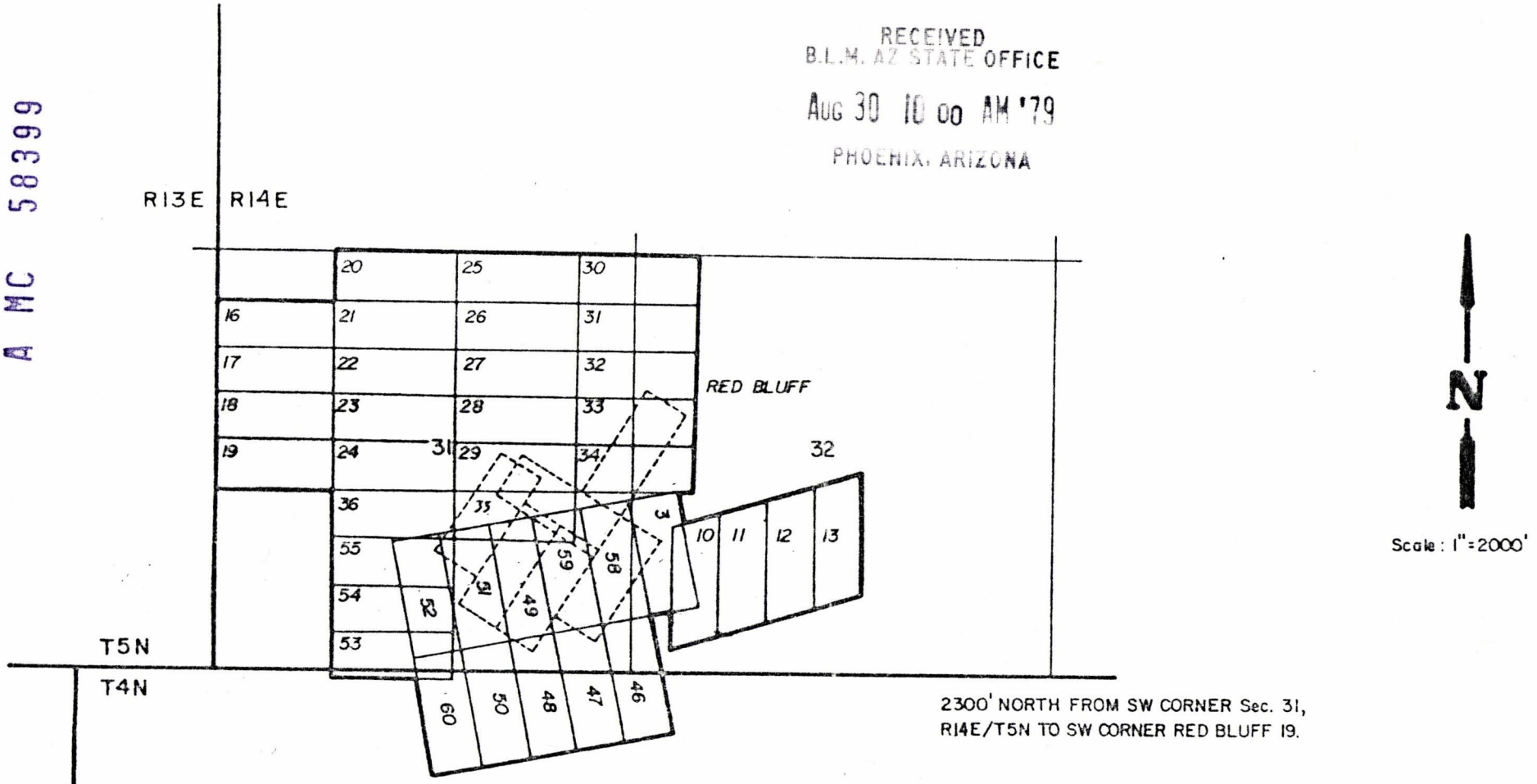

N

Scale : 1"=2000'

2300' NORTH FROM SW CORNER Sec. 31,
R14E/T5N TO SW CORNER RED BLUFF 19.

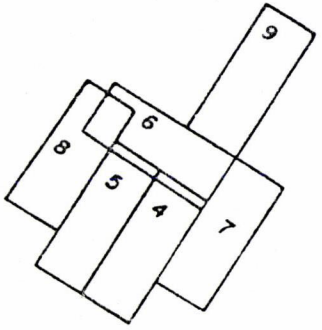

Dashed Area Above

WYOMING MINERAL CORP.	
RED BLUFF CLAIMS DRIPPING SPRING GILA COUNTY, ARIZONA	
Dwn: T.L. Oliver	July, 1979

A MC 58399

RECEIVED
B.L.M. AZ STATE OFFICE
AUG 30 10 00 AM '79
PHOENIX, ARIZONA

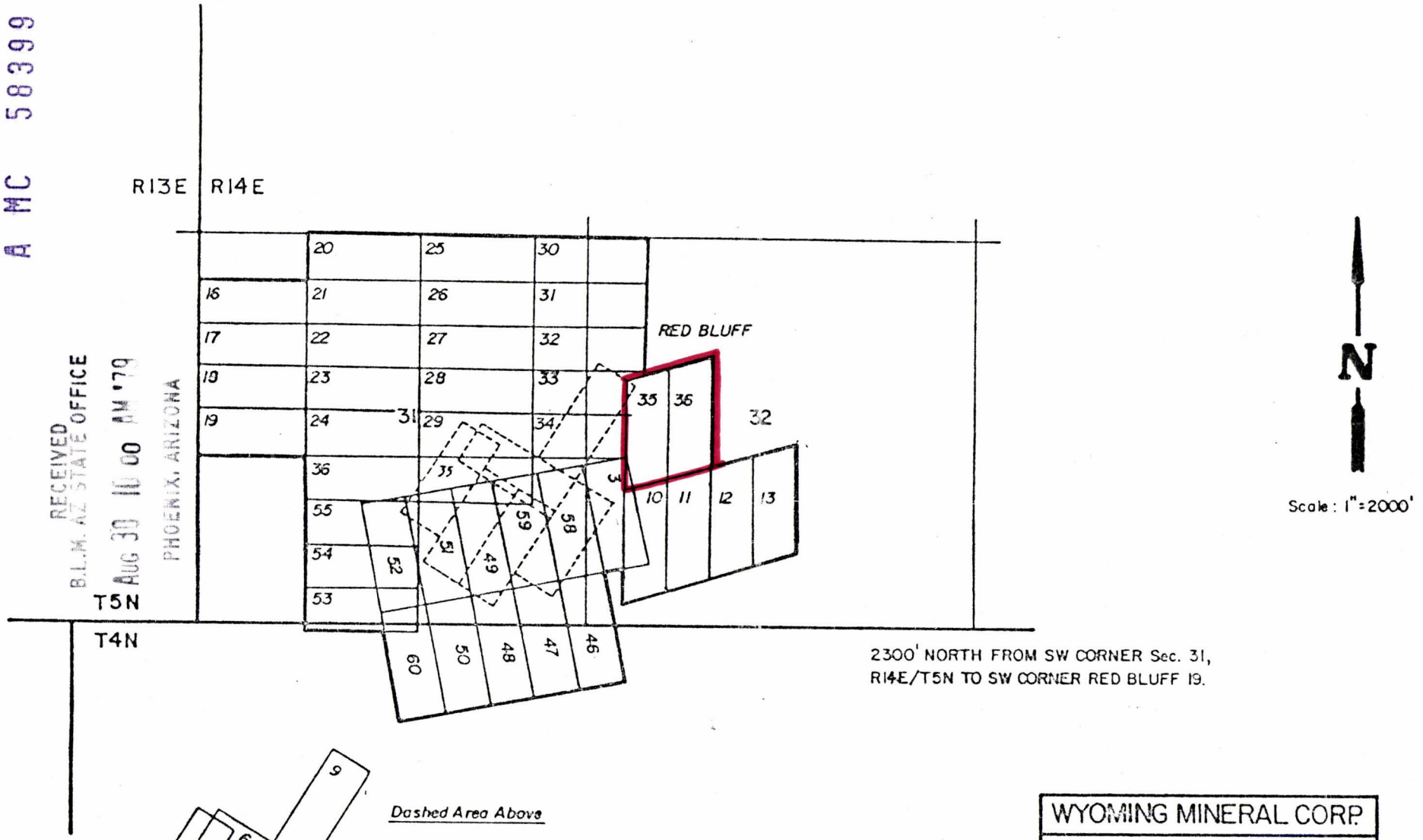

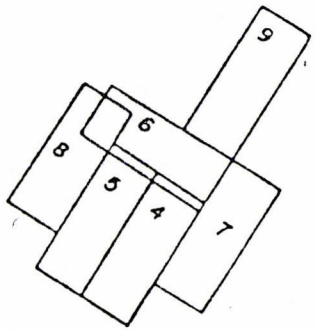

Dashed Area Above

WYOMING MINERAL CORP.	
RED BLUFF CLAIMS DRIPPING SPRING GILA COUNTY, ARIZONA	
Dwn: T.L. Oliver	July, 1979

A MC 58399

RECEIVED
B.L.M. AZ STATE OFFICE
AUG 30 10 00 AM '79
PHOENIX, ARIZONA

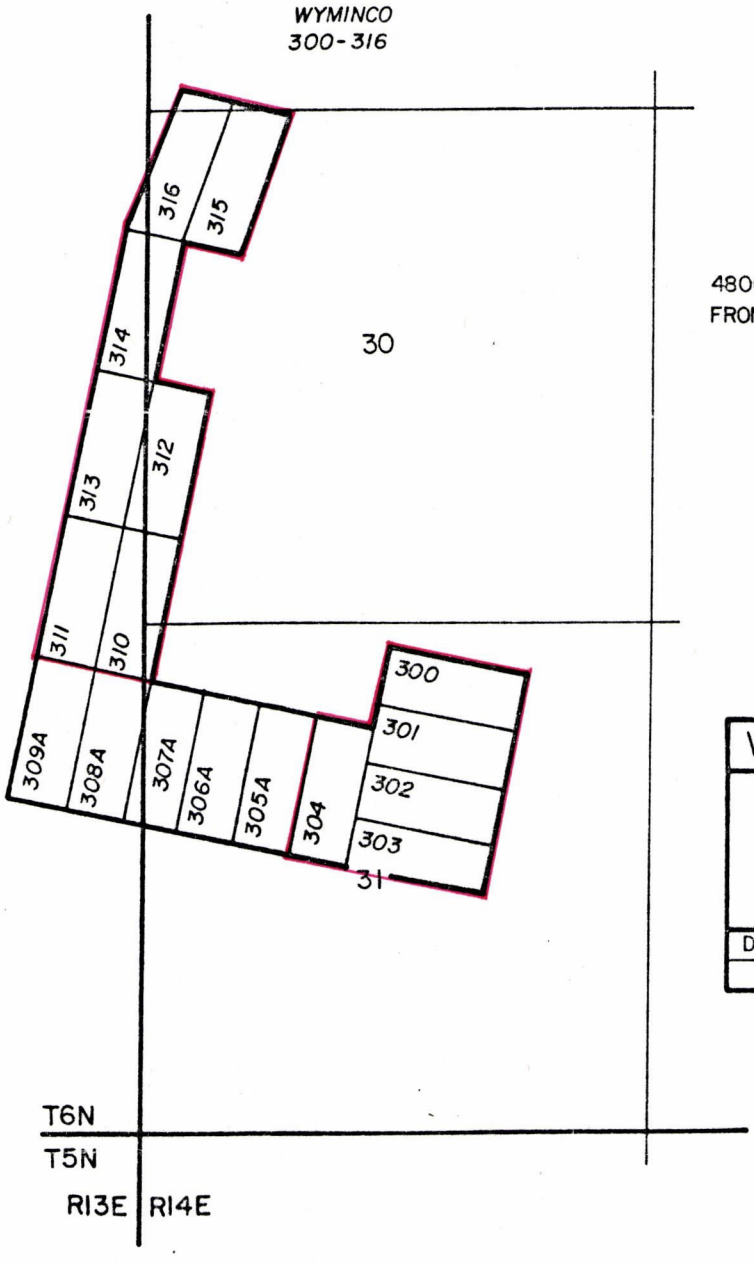

N

Scale: 1" = 2000'

4800'N & 4000'E TO NE COR. WYMINCO 300
FROM R13E/R14E & T5N/T6N.

WYOMING MINERAL CORP.	
WYMINCO DRIPPING SPRING GILA COUNTY, ARIZONA	
Dwn: T.L. Oliver	July, 1979

A MC 58399

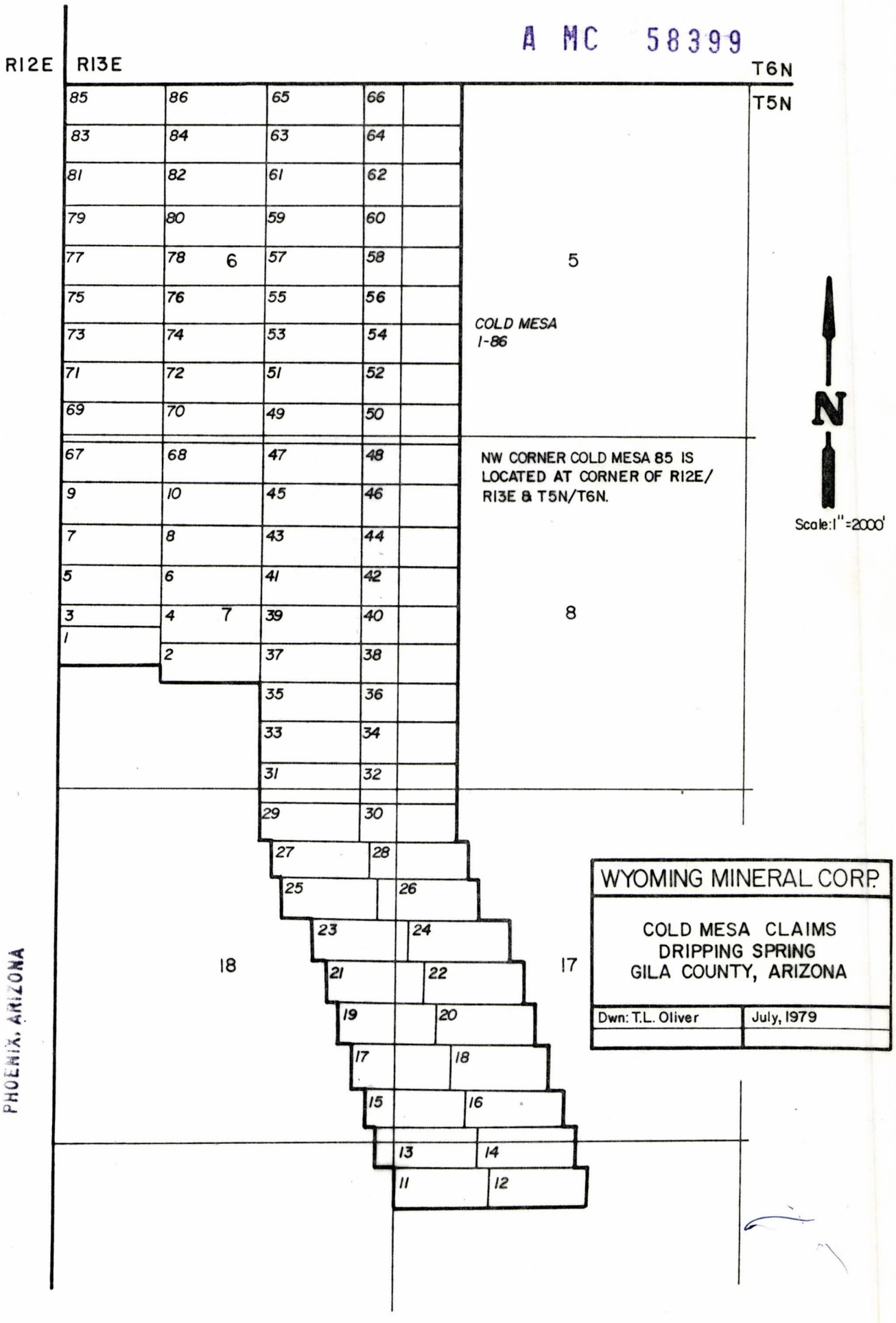

WYOMING MINERAL CORP.

COLD MESA CLAIMS
DRIPPING SPRING
GILA COUNTY, ARIZONA

Dwn: T.L. Oliver	July, 1979

RECEIVED
B.L.M. AZ STATE OFFICE
AUG 30 10 00 AM '79
PHOENIX, ARIZONA

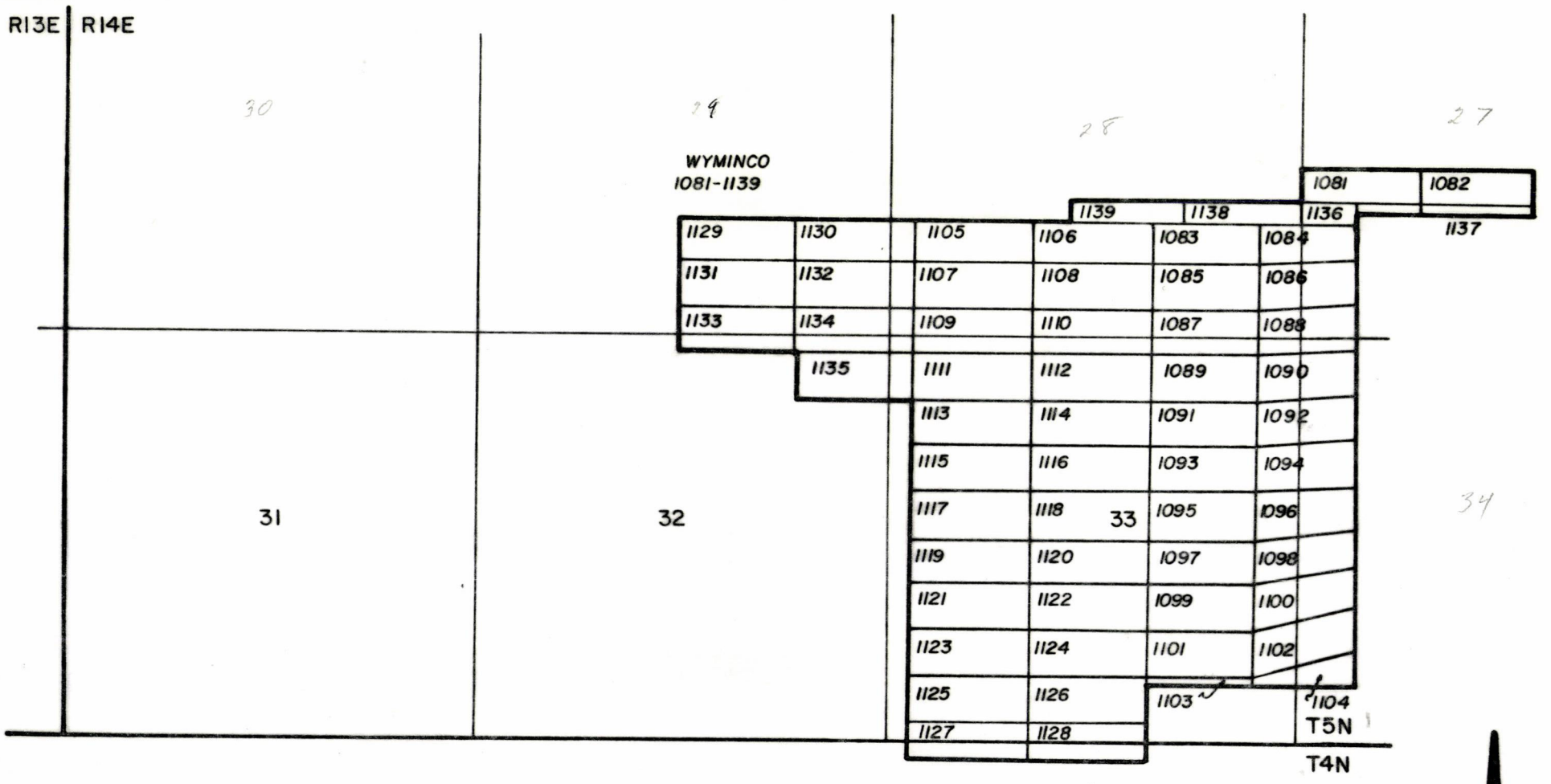

200' S & 10,800' E TO SW COR. WYMINCO 1127
FROM R13E/R14E & T4N/T5N.

WYOMING MINERAL CORP.	
WYMINCO DRIPPING SPRING GILA COUNTY, ARIZONA	
Dwn: T.L. Oliver	July, 1979

N

Scale: 1" = 2000'

A MC 58399

RECEIVED
B.L.M. AZ STATE OFFICE
AUG 30 10 00 AM '79
PHOENIX, ARIZONA

A MC 58399

RECEIVED
B.L.M. AZ STATE OFFICE
AUG 30 10 00 AM '79
PHOENIX, ARIZONA

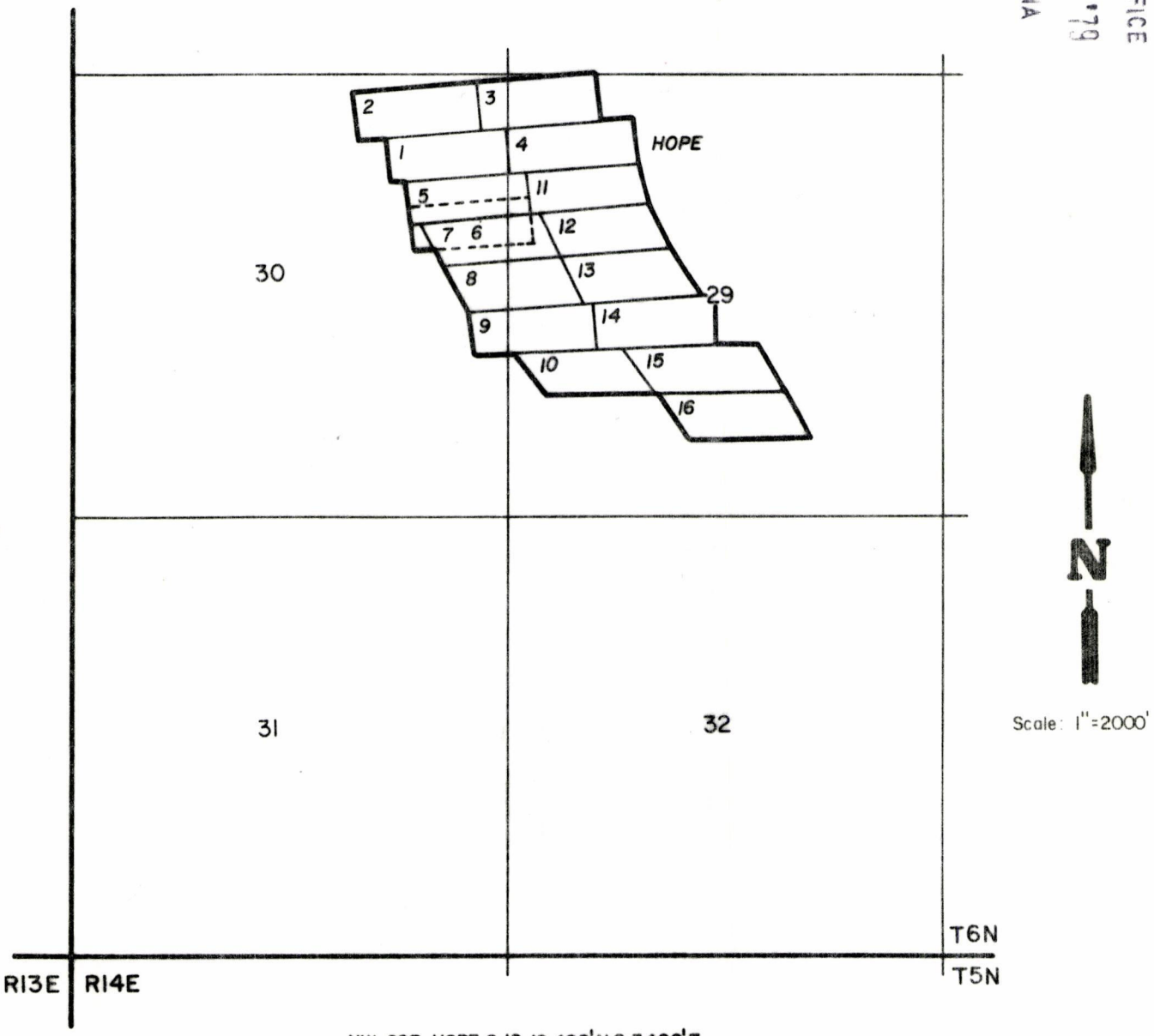

NW COR. HOPE 2 IS 10,400'N & 3400'E
OF R13E/R14E & T5N/T6N.

WYOMING MINERAL CORP.	
HOPE CLAIMS DRIPPING SPRING GILA COUNTY, ARIZONA	
Dwn: T.L. Oliver	July, 1979

A MC 58399

RECEIVED
BLM, AZ STATE OFFICE
AUG 30 11 00 AM '79
PHOENIX, ARIZONA

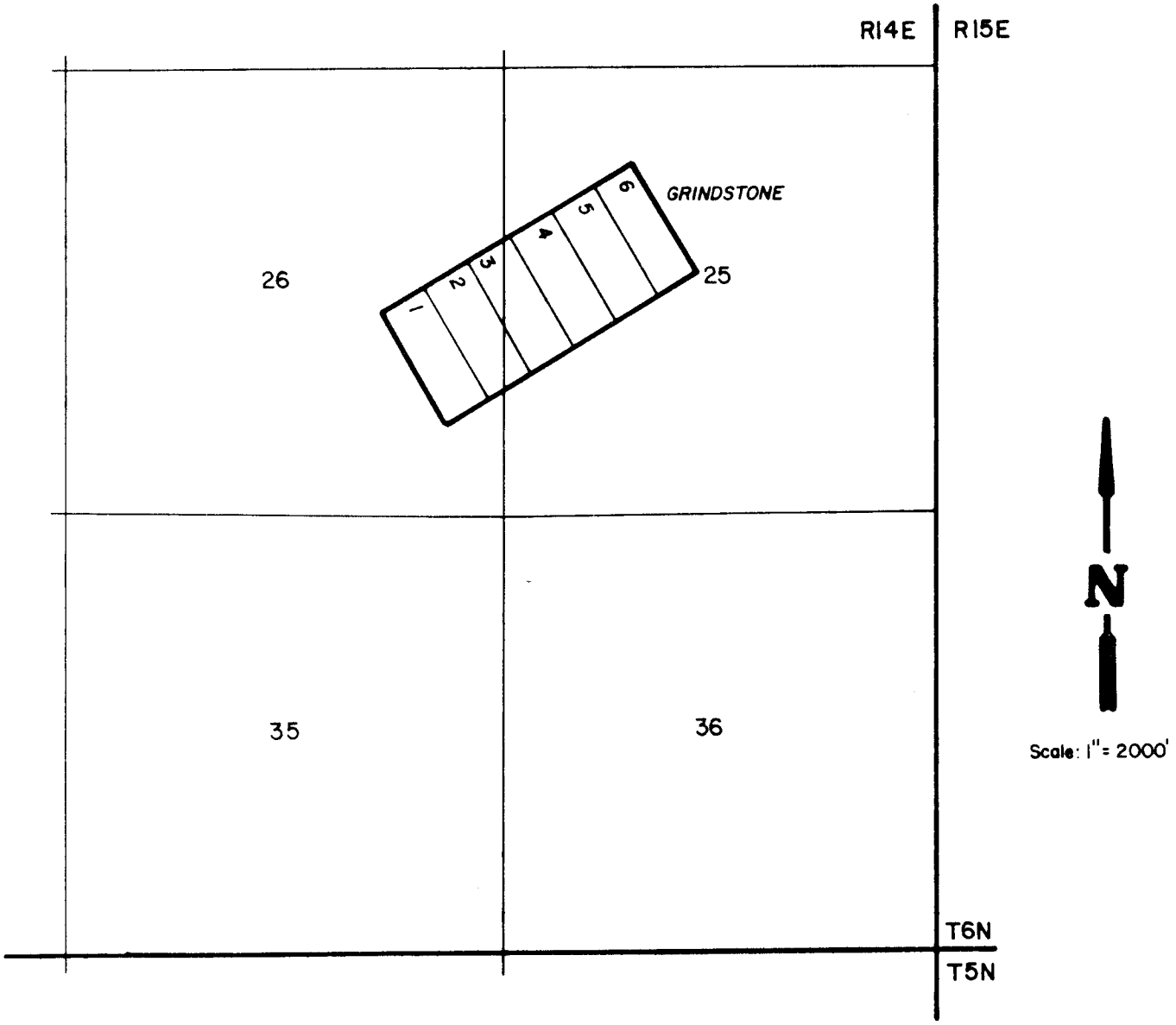

Scale: 1" = 2000'

NW COR. GRINDSTONE 1, IS 7100' N & 6700' W OF R14E/R15E & T5N/T6N.

WYOMING MINERAL CORP.	
GRINDSTONE CLAIMS DRIPPING SPRING GILA COUNTY, ARIZONA	
Dwn: T.L. Oliver	July, 1979

A MC 58399

RECEIVED
B.L.M. AZ STATE OFFICE
AUG 30 10 00 AM '79
PHOENIX, ARIZONA

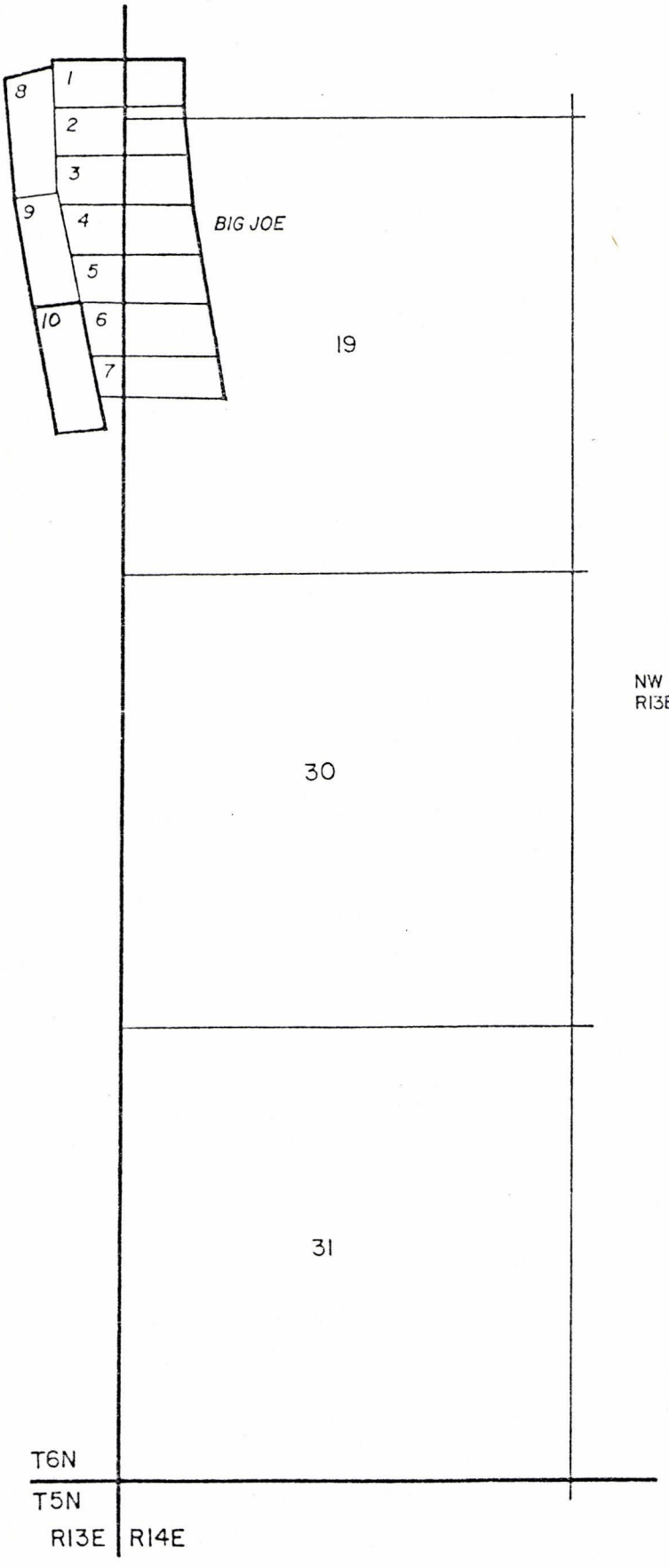

Scale: 1"=2000'

NW COR. BIG JOE 1, IS 850' WEST & 16,600' NORTH OF R13E/R14E & T5N/T6N.

WYOMING MINERAL CORP.	
BIG JOE CLAIMS DRIPPING SPRING GILA COUNTY, ARIZONA	
Dwn: T.L. Oliver	July, 1979

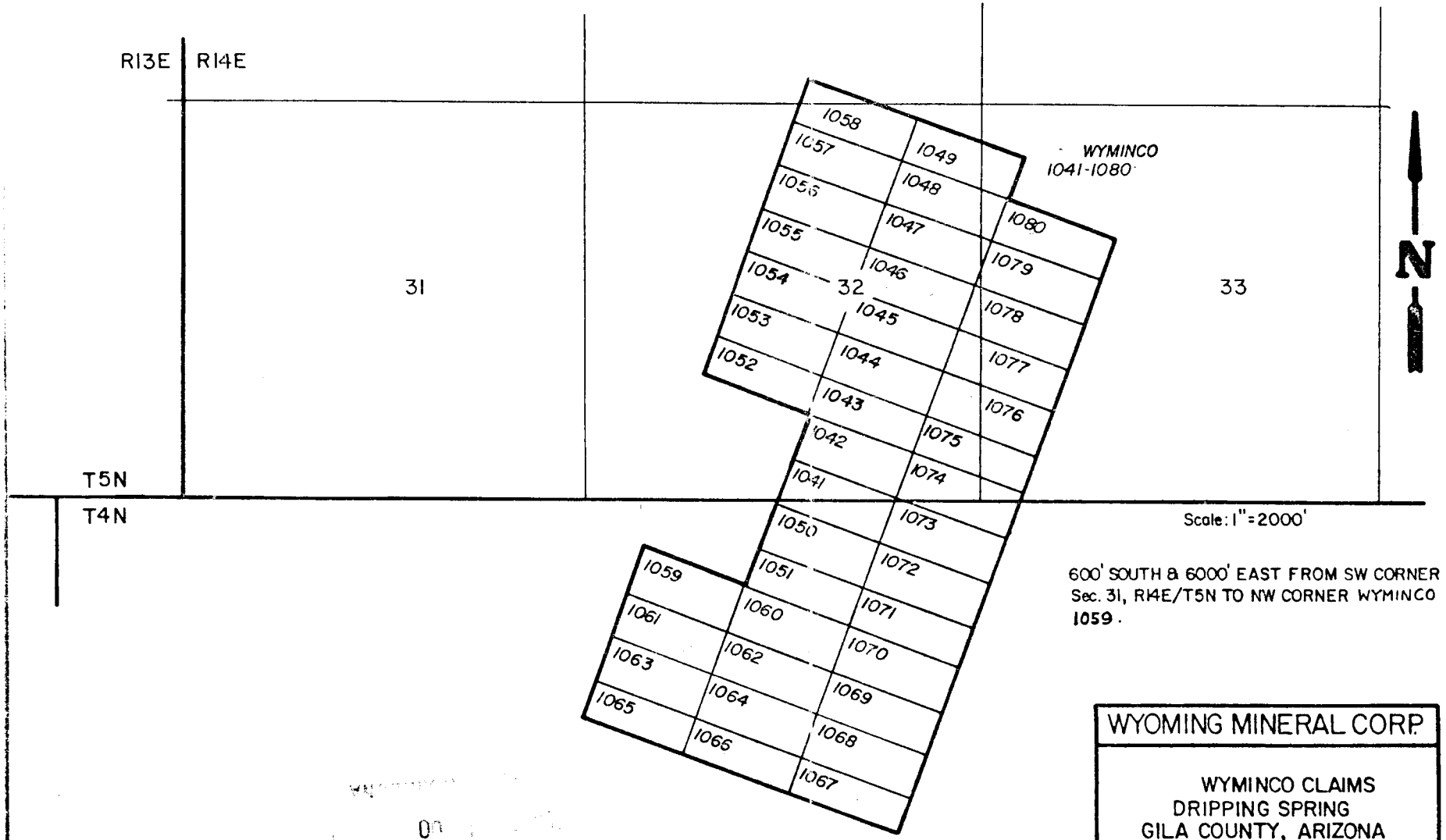

600' SOUTH & 6000' EAST FROM SW CORNER Sec. 31, R14E/T5N TO NW CORNER WYMINCO 1059.

WYOMING MINERAL CORP.	
WYMINCO CLAIMS DRIPPING SPRING GILA COUNTY, ARIZONA	
Dwn: T.L. Oliver	July, 1979

A MC 58399

A MC 58399

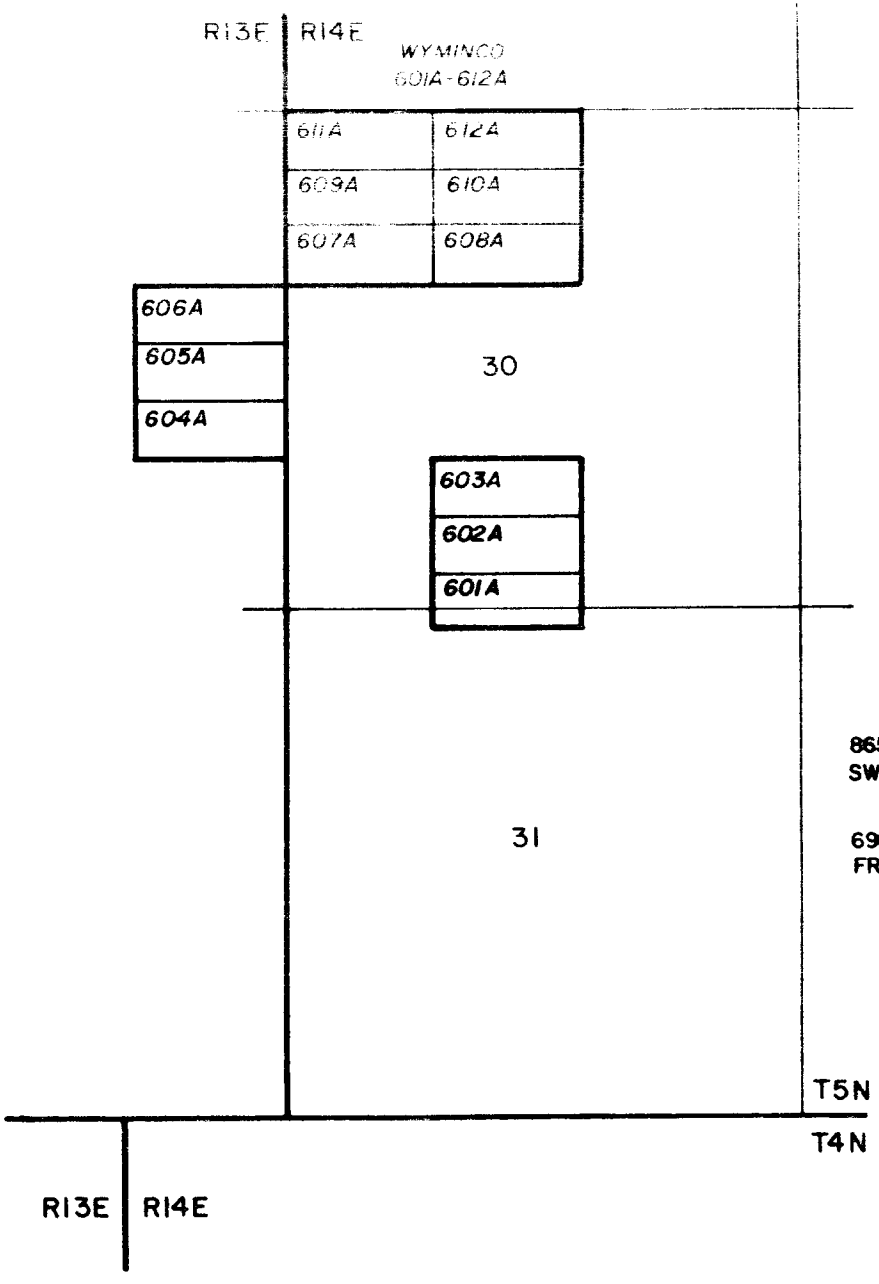

RECEIVED
B.L.M. AZ STATE OFFICE
AUG 31 11 00 AM '79
PHOENIX, ARIZONA

8650' N TO SW COR. WYMINCO 607A FROM SW COR. SEC. 31, R14E/T5N.

6900'N & 1500'E TO NW COR. WYMINCO 603A FROM SW COR. SEC. 31, R14E/T5N.

WYOMING MINERAL CORP.	
WYMINCO DRIPPING SPRING GILA COUNTY, ARIZONA	
Dwn: T.L. Oliver	July, 1979

N

Scale: 1"=2000'

A MC 58399

RECEIVED
B.L.M. AZ STATE OFFICE
AUG 30 11 00 AM '79
PHOENIX, ARIZONA

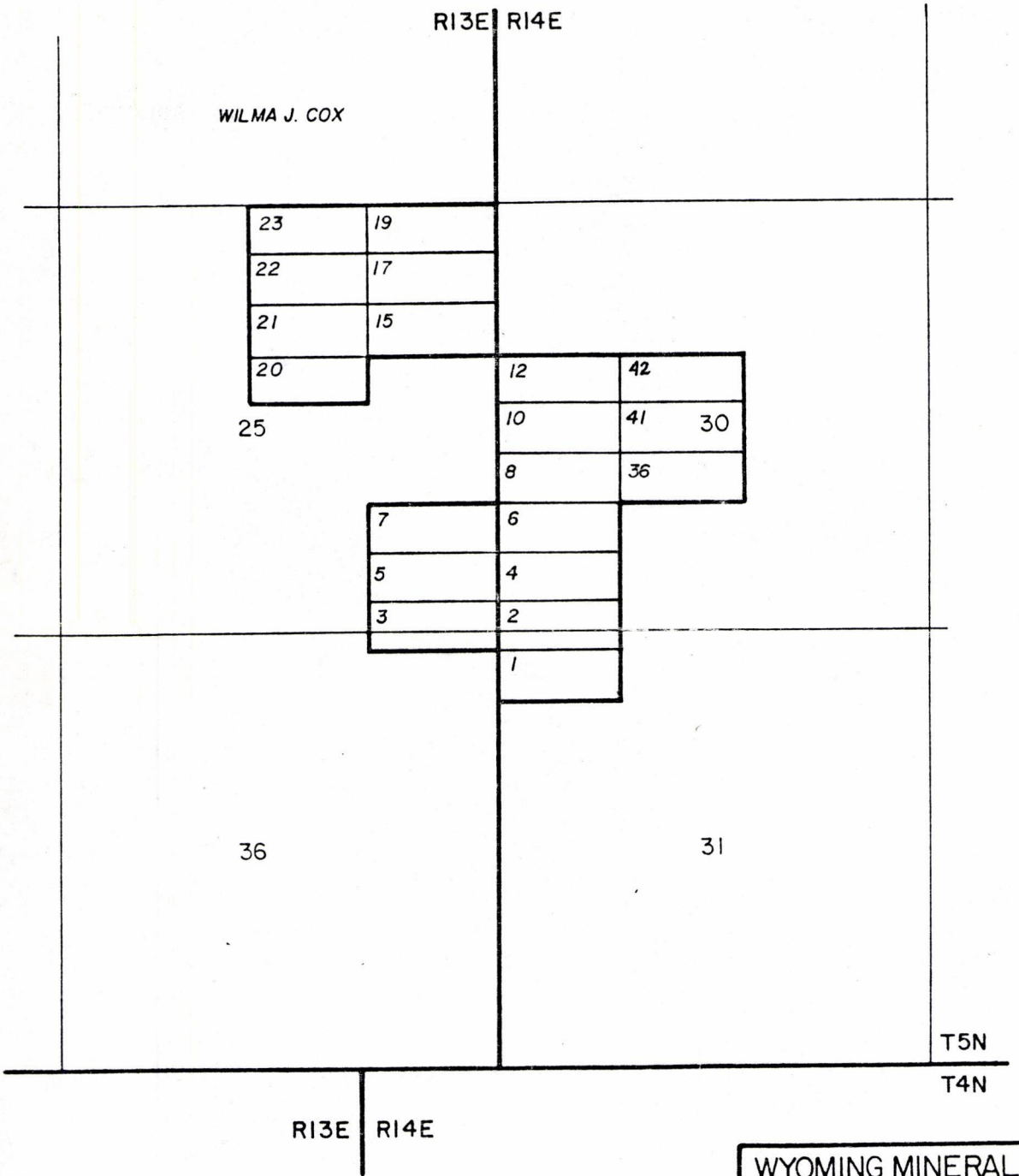

4400'N TO SW COR. COX1 FROM
SW COR. SEC. 31, R14E/T5N.

WYOMING MINERAL CORP.	
WILMA J. COX DRIPPING SPRING GILA COUNTY, ARIZONA	
Dwn: T.L. Oliver	July, 1979

N

Scale: 1"=2000'

A2-C6